

**Update Phase I Environmental Site Assessment Report
For the Property Located at
1088, 1100 Murphy Avenue & 1127 Sylvan Road in
Atlanta, Fulton County, Georgia**



Prepared For:

BOH Capital, LLC
651 Dallas Street
Atlanta, Georgia 30308
&
Iberia Bank

Prepared By:

Environmental Technology Resources, Inc.
4780 Ashford Dunwoody Road, Suite A-456
Atlanta, Georgia 30338
Telephone # (770) 888-8181

August 3, 2018

THE INFORMATION CONTAINED IN THIS REPORT TITLED:
"PHASE I ENVIRONMENTAL SITE ASSESSMENT REPORT FOR THE PROPERTY LOCATED AT
1088, 1100 MURPHY AVENUE & 1127 SYLVAN ROAD IN ATLANTA, FULTON COUNTY, GEORGIA"
IS CONFIDENTIAL AND IS INTENDED FOR THE EXCLUSIVE USE OF

BOH CAPITAL, LLC
&
IBERIA BANK

DOCUMENT PREPARED BY:



MICHAEL P. DICKINSON, REPA, CES

DOCUMENT REVIEWED BY:



THOMAS R. HARPER, TECHNICAL DIRECTOR

August 3, 2018

**UPDATE PHASE I ENVIRONMENTAL SITE ASSESSMENT REPORT
FOR THE PROPERTY LOCATED AT
1088, 1100 MURPHY AVENUE & 1127 SYLVAN ROAD IN
ATLANTA, FULTON COUNTY, GEORGIA**

TABLE OF CONTENTS

<u>Section</u>	<u>Page</u>
1.0 EXECUTIVE SUMMARY	1
2.0 INTRODUCTION.....	3
2.1 Purpose.....	3
2.2 Scope of Services	3
2.3 Significant Assumptions, Limitations and Exceptions.....	4
2.4 Special Terms and Conditions of Assessment.....	4
2.5 User Reliance	5
3.0 PROPERTY DESCRIPTION AND PHYSICAL SETTINGS.....	6
3.1 Location and Legal Description	6
3.1.1 Site Location	6
3.1.2 Property Boundaries	6
3.2 Property and Vicinity Characteristics.....	6
3.3 Description of Property and Current Use	6
3.3.1 Utilities.....	7
3.4 Physical Setting.....	7
3.4.1 Topographic Map Review	7
3.4.2 Non-Standard Physical Setting Sources	7
3.4.3 Soils.....	7
3.4.4 Geology/Hydrogeology	8
3.4.5 Groundwater.....	8
3.4.6 Floodplains and Federal Wetlands	8
3.4.7 Environmental Permits	8
3.4.8 Plans and Specifications.....	9
3.4.9 Adjacent Property Use.....	9
4.0 USER PROVIDED INFORMATION.....	10
4.1 User Questionnaire	10
4.2 Title Records	10
4.3 Environmental Cleanup Liens and Activity and Use Limitations.....	10
4.4 Specialized Knowledge	10
4.5 Common Knowledge or Reasonable Ascertainable Information.....	10
4.6 Valuation Reduction for Environmental Issues.....	10
4.7 Owner, Property Manager and Occupant Information	10
4.8 Reason for Conducting the UPDATE PHASE I Environmental Site Assessment.....	11
5.0 ENVIRONMENTAL REGULATORY RECORDS REVIEW.....	12
5.1 Standard Federal, State, and Tribal Environmental Record Sources	12
5.2 Discussion of Standard Database Findings	13
5.3 Discussion of Additional Environmental Records	21
5.4 Unmappable (Orphan) Sites	22

**UPDATE PHASE I ENVIRONMENTAL SITE ASSESSMENT REPORT
FOR THE PROPERTY LOCATED AT
1088, 1100 MURPHY AVENUE & 1127 SYLVAN ROAD IN
ATLANTA, FULTON COUNTY, GEORGIA**

TABLE OF CONTENTS

<u>Section</u>	<u>Page</u>
6.0 HISTORICAL USE.....	23
6.1 Historical Summary.....	23
6.2 Historical Resources.....	23
6.2.1 Topographic Maps.....	23
6.2.2 Sanborn Fire Insurance Maps.....	23
6.2.3 Aerial Photographs.....	24
6.2.4 Historical City Directories.....	25
6.2.5 Chain of Ownership.....	30
6.2.6 Previous Environmental Reports.....	30
6.2.7 Internet Search.....	30
7.0 RECONNAISSANCE FINDINGS	32
7.1 Site Reconnaissance	32
7.1.1 Chemical Storage and Usage	32
7.1.2 Storage Tanks	32
7.1.3 Site Waste and Wastewater	32
7.1.4 Stained Soil, Stained Pavement or Stressed Vegetation.....	33
7.1.5 Liquid Discharges.....	33
7.1.6 Pools of Liquid	33
7.1.7 Pits, Ponds or Lagoons	33
7.1.8 Wells.....	33
7.1.9 On-Site Fill.....	33
7.1.10 Drums and Containers for Storing Waste.....	33
7.1.11 Floor Drains and Sumps	33
7.1.12 Odors	34
7.1.13 Air Emissions	34
7.1.14 Polychlorinated Biphenyls	34
7.1.15 Asbestos Containing Materials.....	34
7.1.16 Lead Based Paint.....	34
7.1.17 Lead in Drinking Water.....	34
7.1.18 Radon	35
7.1.19 Vapor Encroachment.....	35
8.0 INTERVIEWS.....	36
8.1 Interview with Owner.....	36
8.2 Interview with Key Site Manager	36
8.3 Interview with Past Owners	36
8.4 Interview with Occupants.....	36
8.5 Local Regulatory Agency Interviews and/or File Reviews.....	36
8.5.1 Fire Department.....	36
8.5.2 Tax Assessor	36
8.5.3 Georgia Environmental Protection Division	37
8.6 Interviews with Others	37

**UPDATE PHASE I ENVIRONMENTAL SITE ASSESSMENT REPORT
FOR THE PROPERTY LOCATED AT
1088, 1100 MURPHY AVENUE & 1127 SYLVAN ROAD IN
ATLANTA, FULTON COUNTY, GEORGIA**

TABLE OF CONTENTS

<u>Section</u>	<u>Page</u>
9.0 ASTM NON-SCOPE SERVICES AND OTHER RESROUCES.....	38
10.0 PHASE 1 CONCLUSIONS AND RECOMMENDATIONS	39
10.1 Findings and Conclusions	39
10.1.1 De Minimis Conditions	39
10.1.2 Historical Recognized Environmental Conditions	39
10.1.3 Controlled Recognized Environmental Conditions.....	39
10.1.4 Recognized Environmental Conditions.....	39
10.1.5 Conclusions and Recommendations.....	40
11.0 DATA GAPS.....	41
12.0 DEVIATIONS.....	42
13.0 ENVIRONMENTAL PROFESSIONAL DECLARATION.....	43
14.0 REFERENCES	44

List of Figures

- Figure 1 – Site Location Map
- Figure 2 – Site Plan
- Figure 3 – Site Topographic Map
- Figure 4 – Floodplain Map
- Figure 5 – Wetlands Map

List of Appendices

- Appendix A – Photographs
- Appendix B – Regulatory Agency Database Report
- Appendix C – Resume(s) of Environmental Professional(s)
- Appendix D – Legal Description
- Appendix E – Historical Resources
- Appendix F – ASTM User Questionnaire

**UPDATE PHASE I ENVIRONMENTAL SITE ASSESSMENT REPORT
FOR THE PROPERTY LOCATED AT
1088, 1100 MURPHY AVENUE & 1127 SYLVAN ROAD IN
ATLANTA, FULTON COUNTY, GEORGIA**

1.0 EXECUTIVE SUMMARY

- The “Site” or “subject property” is located at 1088, 1100 Murphy Avenue & 1127 Sylvan Road, in Atlanta, Fulton County, Georgia. The subject property includes five tracts of land totaling 1.82-acres of land that is developed with two warehouses identified as “1088 Building” and “1100 Building.” The 1088 Building is three stories and encompasses approximately 60,180 square feet (SF), while the 1100 Building is four stories and approximately 56,942 SF. Both buildings are occupied by Cut Rate Box, a wholesale distributor of cardboard boxes and shipping supplies. The remainder of the property is occupied by a tractor trailer storage lot, parking and landscaped areas.
- Historical research was conducted by reviewing historic topographic maps, aerial photographs, Sanborn fire insurance maps, historical city directories, and tax assessor records. Based on this review, the subject property has been occupied by two commercial warehouses from about 1905 to present. Tenants of the subject property have included wholesale grocers, a paper company, a cafeteria, and railway supply company. The 1088 Building was utilized by the US War Department as a warehouse in the early 1940s. A building east of the 1088 Building, with the address of 1125/1127 Sylvan Road, was utilized by the railroad company or as a transfer building from the 1930s until it was razed in the 1970s. Refer to Section 6.2.4 for a complete list of historical tenants at the Site. The adjacent northern and southern properties were occupied by warehouses from the 1930s until they were razed in 2005. The adjacent east-northeastern property was occupied by a dwelling in 1932, the “Farmers Market” in 1950, and “A.P Jarrel Center- School for the Mentally Retarded” in 1978. This adjoining east-northeastern property was converted over to the existing Georgia Department of Corrections facility in the 1980s. Dwellings to the west-northwest were replaced with commercial development in the 1950s.
- Inspection of the property did not identify any visual evidence of spilled hazardous materials, petroleum products, above or below ground storage tanks, above ground or buried solid waste, surface impoundments, stressed vegetation, evidence of previous landfill/waste dumping activity or industrially classified wastewater discharges.
- The subject property, identified as “Multiple Addresses – 1082, 1088, 1100 Murphy Avenue” was listed in the regulatory database search on the US Brownfields and Facility Index System (FINDS) databases. Please refer to Section 5.2 for a detailed discussion of the Site’s listing on these databases. The following regulated facilities were identified within the ASTM search radius of the subject property: five SEMS sites, ten RCRA Non-Generators, one HSI site, 16 Non-HSI sites, 17 LUST sites, nine UST sites, three Georgia Brownfields sites, 29 US Brownfields sites, one Delisted SHWS site, 11 Historical Auto Stations, and three Historical Cleaners sites. Refer to Sections 5.2 and 5.3 of this report for a detailed discussion of regulated facilities identified within the ASTM search radius of the Site. One orphan site was identified in the database report. Orphan sites are properties that could not be mapped due to poor or inadequate address information. Based on ETRI’s research, the identified orphan site is not associated with the Site, located adjacent to, or within the AMSD and would not be expected to

impact the subject property.

- Adjacent properties include an undeveloped lot, tractor trailer/construction equipment storage lots, a distribution warehouse, the Georgia Department of Corrections facility, and the MARTA rail line. Lee Street exists west of the MARTA rail line with a liquor store, lawn mower repair center, and auto detail facility immediately beyond. The adjacent properties to the north and south were listed on the Georgia Non-HSI database, while the adjacent southwestern property was included on the SEMS list. Refer to Section 5.2 for a detailed discussion of these facilities.
- ETRI performed a limited subsurface investigation at the subject property and prepared a report entitled: *Report of Phase II Environmental Site Assessment, 1066, 1080, 1100 Murphy Avenue and 1127 Sylvan Road, Atlanta, Fulton County, Georgia*, dated July 20, 2016, prepared on behalf of BOH Capital, LLC. On July 11, 2016, six borings were installed on the subject property and adjoining northern parcel (1066 Murphy Avenue). A total of eight soil samples were collected and analyzed for Volatile Organic Compounds (VOCs), Semi-VOCs (SVOCs), Metals, and PCBs. Four of the borings were converted to temporary monitoring wells and four groundwater samples were collected for VOCs and SVOCs. Arsenic, Barium, Chromium, Lead, PAHs, and Mercury were detected in soil samples, but at concentrations below the Georgia EPD Notification Concentration (NC). No VOCs or SVOCs was detected in any of the groundwater samples above laboratory detection limits. Under the Georgia Hazardous Sites Response Act, notification to the Georgia EPD is required when concentrations of contaminants in soils exceed NCs or when groundwater contamination exceeds EPA MCLs. Based on the results of this investigation, notification was not required. The report noted that the concentrations of Lead identified in two of the borings (near loading dock of 1100 Building and behind 1088 Building) exceeds the Type 1 (residential) risk reduction standard of 75 mg/kg.
- ETRI has performed an *Update Phase I Environmental Site Assessment* in conformance with the scope and limitations of ASTM Practice E 1527-13 of the real property located at 1088, 1100 Murphy Avenue & 1127 Sylvan Road, Atlanta, Georgia, the *property*. Any exceptions to, or deletions from, this practice are described in Section 12 of this report. This assessment has revealed no evidence of recognized environmental conditions in connection with the *property* and no further investigation is currently recommended.

2.0 INTRODUCTION

2.1 Purpose

This Update Phase I was conducted to identify, to the extent feasible, Recognized Environmental Conditions (REC's) in connection with the subject property, using the methodology recommended by the American Society for Testing and Materials (ASTM) in order to qualify for the innocent landowner defense to CERCLA liability and/or to help understand potential environmental conditions that could materially impact the operation of the business associated with the subject property. Specifically, this methodology is referred to as *Standard Practice for Environmental Site Assessments: Phase I Environmental Site Assessment Process Designation: E 1527-13*.

Recognized Environmental Conditions are defined by the American Society for Testing and Materials (ASTM) Standard E 1527-13 as “...*the presence or likely presence of any hazardous substances or petroleum products in, on, or at a property due to a release to the environment; under conditions indicative of a release to the environment or under conditions that pose a material threat of future release. De minimis conditions are not recognized environmental conditions.*” The term includes hazardous substances or petroleum products even under conditions in compliance with laws. The term is not intended to include *de minimis* conditions that generally do not present a material risk of harm to public health or the environment.

2.2 Scope of Services

The following tasks were accomplished during the performance of the Update Phase I ESA:

- **Site Reconnaissance** - The Site reconnaissance was conducted on July 27, 2018 by Mr. Michael Dickinson, Project Manager for ETRI. The site reconnaissance consisted of a visual on-site inspection of the subject property. Mr. Dickinson was accompanied during the site inspection by Mr. Ronald Cohen, property owner and President of Cut Rate Box. Visual reconnaissance of adjoining properties was limited to areas and facilities that were readily observable from the subject property or from public access areas. Photographs were taken to document the features observed during the reconnaissance and environmental conditions of concern (if any), where possible. Copies of the photographs relevant to the information included in this report are included in Appendix A.
- **Environmental Regulatory Database Information** - Information for the standard federal, State, and local environmental record sources specified in ASTM Standards was obtained through Environmental Data Resources, Inc. (EDR) of Milford, Connecticut. The subject site is not located in or near tribal lands. The database information was reviewed to help identify evidence of recognized environmental conditions in connection with the subject property. Unmappable (orphan) sites listed in the database with insufficient addresses or geocoding information to be mapped were evaluated for potential location within the approximate minimum search distance (AMSD). ETRI conducted file reviews as necessary to determine the potential impact of identified sites on the subject property. A copy of the EDR database search report, including a description of the databases searched, is included in Appendix B of this report.
- **Historical Use Information** - A history of the previous uses of the subject property and properties in the surrounding area, to the extent that this information was revealed in the course of

researching the subject property, was developed consistent with practices specified in the ASTM Standards. Copies of representative historical source information are provided in Appendix E. This information was supplemented by interviews of those knowledgeable about the history of the property.

- **Interviews** - ETRI attempted to conduct personal interviews with the local regulatory agencies and/or file reviews of municipal records. Information obtained (if any) is included in the relevant sections of this report.
- **Reporting of Results** - ETRI has prepared this Update Phase I ESA report to summarize all activities conducted during the site assessment and to present relevant information obtained.

2.3 Significant Assumptions, Limitations and Exceptions

ETRI assumes that all information provided by third parties is complete and accurate. In conducting this Update Phase I ESA and in preparing this report, ETRI reviewed, interpreted, and relied upon information provided by others, including but not limited to government authorities, commercial data-base sources, as well as other entities. ETRI did not perform an independent evaluation of the accuracy or completeness of such information, and ETRI will not be responsible for any errors or omissions contained in such information.

2.4 Special Terms and Conditions of Assessment

This Update Phase I ESA is based on the conditions existing at the Site during ETRI's visit on July 27, 2018. Results of the Update Phase I ESA are based on information provided to ETRI, or which were reasonably available to ETRI from records, interviews and recollections. Specifically, various sections in the report, which rely on historical information, based on interviews, is limited to the information gained from interviewing property management personnel and/or local officials.

This report is based on the current regulatory environment and current fully implemented regulations and deals only with the due diligence required of law for pre-acquisitional investigation relating to CERCLA contamination on the Site. Future regulatory modifications, agency interpretations, and/or attitude changes may affect the compliance status of the Site.

ETRI cannot comment on actual conditions of adjacent properties or, if the activities of adjacent properties have affected the subject site without further investigation. ETRI's review of various database information relative to adjacent properties was obtained from publicly available sources and other secondary sources of information produced by entities other than ETRI. Due to the dynamic nature of such database reports, various facilities are not contained within the database and subsequently do not appear on the computer generated Site maps. ETRI augments the database review with interview information, as appropriate, and reconnaissance activities of the general area. In doing so, ETRI has applied best technical and scientific judgment within the allotted time and economic parameters of this assignment.

The assessment was performed in accordance with generally accepted practices of the profession undertaking similar studies at the same time and in the same geographical area. ETRI exercised these practices during the aforementioned Update Phase I evaluation. No other warranty is expressed or implied. The recommendations provided in this report do not constitute legal advice and should not be

relied upon in any way for legal interpretations.

There is a possibility that even with proper application of these methodologies, conditions may exist on the subject property that could not be identified within the scope of the assessment or that were not reasonably identifiable from the available information. ETRI believes that the information obtained from the records review and the interviews concerning the subject property is reliable. However, ETRI cannot and does not warrant or guarantee that the information provided by these other sources is accurate or complete. The methodologies of this assessment are not intended to produce all-inclusive or comprehensive results, but rather to provide the client with information regarding apparent suspicions of existing and potential adverse environmental conditions relating to the subject property.

No other warranties are implied or expressed.

2.5 User Reliance

ETRI has prepared this report solely for the use of BOH Capital, LLC and Iberia Bank in evaluating the property for possible purchase and Iberia Bank is evaluating the property for possible lending. This report or any portions thereof should not be disseminated to or relied on by any other party without the express written consent of Environmental Technology Resources, Inc.

This Update Phase I did not include an evaluation of the site for suitability; structural, mechanical, building or site safety; financial; or any other aspects of the site other than the specific items noted herein. The findings are relevant to the date of our assessment and should not be relied upon to present conditions at a later date.

3.0 PROPERTY DESCRIPTION AND PHYSICAL SETTINGS

3.1 Location and Legal Description

3.1.1 Site Location

The subject property is an approximate 1.82-acre tract of land located in Atlanta, Fulton County, Georgia and identified on local tax assessor maps as Parcel Nos. 14 011900070069, 14 011900070051, 14 011900070036, 14 011900070044, and 14 011900070028. According to the legal description, the Site is situated into Land Lot 119 of the 14th District of Fulton County, Georgia. A copy of the legal description is included in Appendix D.

The Site is irregular in shape and situated between Murphy Avenue and Sylvan Road in Atlanta, Georgia. Inactive railroad tracks border the Site to the south. The subject property is situated just southwest of downtown Atlanta. A Site Location Map is included as Figure 1.

3.1.2 Property Boundaries

ETRI was not provided with a survey of the property. According to Fulton County tax assessor maps, the Site exhibits approximately 400 feet of frontage along Murphy Avenue and about 100 feet along Sylvan Road SW. The property includes approximately 1.82 acres of land. A Site Plan showing the property boundaries and adjacent properties is included as Figure 2.

3.2 Property and Vicinity Characteristics

The subject property includes five tracts of land totaling 1.82-acres of land that is developed with two warehouses identified as “1088 Building” and “1100 Building.” The 1088 Building is three stories and encompasses approximately 60,180 square feet (SF), while the 1100 Building is four stories and approximately 56,942 SF. Both buildings are occupied by Cut Rate Box, a wholesale distributor of cardboard boxes and shipping supplies. The remainder of the property is occupied by a tractor trailer storage lot, parking areas, and landscaped areas. Adjacent properties include an undeveloped lot, tractor trailer/construction equipment storage lots, a distribution warehouse, the Georgia Department of Corrections facility, and the MARTA rail line. Lee Street exists west of the MARTA rail line with a liquor store, lawn mower repair center, and auto detail facility immediately beyond.

3.3 Description of Property and Current Use

The subject property is developed with two warehouses occupied by Cut Rat Box, a wholesale distributor of cardboard boxes and shipping supplies. A brief description of the improvements on the property is provided below:

1088 Murphy Avenue Building. This building is located in the northern portion of the property and is a three-story structure situated on a crawl space. The 1088 Building has a superstructure of brick, concrete columns, and wood beams, supporting a flat roof. The roof is a built-up rubber membrane system. The exterior is brick and concrete. The interior is unfinished with wood floors, exposed brick walls and an open roof exposing the underside of each floor and the roof. The building is equipped with one electric-driven traction elevator. This building was constructed around 1905 and encompasses approximately 60,108 SF, according to tax assessor records. A water tower, currently empty, sits on top of the roof of

the 1088 Building.

1100 Murphy Avenue Building. This building is located in the southern portion of the Site and is a four-story structure situated on a concrete slab foundation. The 1100 Building has a superstructure of brick, concrete columns, and wood beams, supporting a flat roof. The roof is a built-up rubber membrane system. The exterior is brick. The interior is unfinished with concrete or wood floors, exposed brick walls and an open roof exposing the underside of each floor and the roof. The building is equipped with two electric-driven traction elevators. This building was constructed around 1905 and encompasses approximately 56,942 SF, according to tax assessor records.

A triangular shaped parking area is located southwest of the 1100 Murphy Avenue Building and a tractor trailer parking lot exists east of the 1088 Murphy Avenue Building. The remainder of the Site is vegetated. Stormwater enters yard drains and discharges into the municipal stormwater system.

3.3.1 Utilities

The following utilities are located in the subject property area:

- Electricity – Georgia Power
- Water – City of Atlanta
- Sewer – City of Atlanta
- Stormwater – City of Atlanta
- Natural gas – Atlanta Gas Light Infrastructure

3.4 Physical Setting

3.4.1 Topographic Map Review

The U.S. Geologic Survey, *Southwest Atlanta, GA* (1997) USGS Quadrangle topographic map, was reviewed and information gathered during the Site inspection utilized to evaluate topographical characteristics. The topography of the property can be described as generally flat lying with a gentle slope towards the south and southeast. The topographic elevation of the Site is approximately 1,042 feet above mean sea level (amsl). The general topography of the Site and surrounding areas is shown in Figure 3.

3.4.2 Non-Standard Physical Setting Sources

ETRI obtained and reviewed supplemental information regarding soils, hydrogeology and radon in the vicinity of the property.

3.4.3 Soils

According to the U.S. Department of Agriculture, Natural Resource Conservation Service, Web Soil Survey, soils on the property are classified as Urban Land (Ud). Urban Land soils are in areas that are mostly business districts, shopping centers, industrial and commercial buildings, private dwellings, schools, churches, parking lots, streets, and sidewalks. The original soils have been altered by grading, cutting, filling, shaping, and smoothing. These soils have been so altered or obscured by urban works and structures that identifying and mapping the soils is not feasible or would be of no value to the agricultural community of the county.

3.4.4 Geology/Hydrogeology

The Site is located in the Georgia's Piedmont Physiographic Province. Geographically, the Piedmont is a terrain of metamorphosed and deformed rocks ranging in age from late Precambrian to early Paleozoic. Most of the rock in the Piedmont is metamorphic, and includes gneisses, schists, and meta-volcanics; however, there are localized outcrops of granitic rocks that can cover large areas (e.g., Stone Mountain). When weathered, these rocks form a reddish-brown soil (residuum) of consisting of various ratios of sand, silt, and clay. This material is called saprolite when the structural features of the parent rock (such as foliation and schistosity) are retained. Because of slow erosion rates within the Piedmont during recent geologic time, residuum/saprolite can be as much as 100 feet thick beneath major topographic features. According to the *Geologic Map of Georgia*, dated 1976, the subject property is underlain by biotitic gneiss undifferentiated (fg2), a metamorphic mafic rock complex relatively common in the Piedmont.

3.4.5 Groundwater

Groundwater in the uppermost aquifer in the Piedmont Physiographic Province typically occurs under unconfined conditions in the pore spaces of the shallow soils, and is usually encountered within several feet to upwards of 30 to 40 feet below existing ground surfaces. The top of the water table generally mimics the topography of the ground surface. Groundwater flows from lowlands, discharging into streams or wetlands. Based on a review of area topography, groundwater in the upper aquifer likely flows across the Site towards the south and southeast. Groundwater in the upper aquifer has been encountered in the area of the Site at a depth of approximately 25 feet below ground surface.

3.4.6 Floodplains and Wetlands

ETRI obtained a Flood Insurance Rate Map to determine whether any part of the subject property is located within the floodplain. According to Community Panel Number 13121C0356F, dated September 18, 2013, the subject property is located in Zone X, which is an area outside of the 100-year floodplain. A copy of the flood insurance map is included as Figure 4.

Section 404 of the Clean Water Act requires the U.S. Army Corps of Engineers (ACOE) to regulate most discharges of dredge or fill material into waters of the U.S., including wetlands. The phrase "discharges of dredge or fill material" essentially includes all land disturbing activities accomplished by use of mechanized equipment. Waters of the U.S. includes most waterways (i.e., intermittent or perennial streams/creeks, rivers, tributaries, etc.), water bodies (i.e., ponds, lakes, etc.), and wetlands. The ACOE 1987 Wetlands Delineation Manual is the legally mandated system for identifying Section 404 jurisdictional wetlands, and is based upon satisfying three criteria of hydrophytic vegetation, hydric soils, and wetland hydrology. Generally, areas must possess field evidence of all three parameters in order to be designated as jurisdictional wetlands.

ETRI reviewed the U.S. Fish & Wildlife Wetlands Online Mapper for the subject area. Based on this review, no wetlands are located on the property. ETRI's inspection of the Site did not identify any areas that would be considered potential wetlands. A copy of the wetlands map is included as Figure 5.

3.4.7 Environmental Permits

It does not appear that environmental permits such as wastewater discharge, National Pollutant Discharge Elimination System (NPDES), or air emissions permits or petroleum bulk storage tank registrations have

been issued for the subject property.

3.4.8 Plans and Specifications

ETRI was not provided with any plans or specifications for the subject property.

3.4.9 Adjacent Property Use

An adjacent properties evaluation was completed to determine the general usage of adjacent properties and identify possible sources of environmental impact on the Site. The most likely potential for an adjacent property to have an impact on the Site would be provided by transport of a deleterious product or by-product from adjacent property activities by surface runoff, transport by conduit (such as a sewer line or underground utilities) or groundwater. The following summarizes the adjacent property usage:

Northwest – Murphy Avenue SW abuts the northwestern property boundary with MARTA, followed by Lee Street immediately beyond. Tana Beer & Wine, J. Lawn Mower Repair Services, Own It Appliances, and ATX Auto Detail exists northwest of Lee Street.

Northeast – A vacant commercial lot borders the subject property to the northeast.

Southeast – Sylvan Road SW abuts the southeastern property boundary with the Georgia Department of Corrections facility immediately beyond. Warner Street intersects Sylvan Road SW at the Site's eastern boundary. Mack's Hauling, Inc. exists southeast of Warner Street.

Southwest – A vacant lot occupied by tractor trailers and construction equipment borders the Site to the south. A warehouse occupied by Life Cycle Building Center borders the subject property to the southwest.

The subject property is located in a flat lying area with adjacent properties are the same approximate topographic elevation. However, adjacent properties to north and northwest are at a slightly higher elevation relative to the Site. Adjacent properties to the southwest are located at the same approximate elevation, while adjacent properties to the south and east are situated slightly down gradient of the subject property.

4.0 USER PROVIDED INFORMATION

4.1 User Questionnaire

In order to qualify for one of the Landowner Liability Protections (LLPs) offered by the Small Business Liability Relief and Brownfields Revitalization Act of 2001 (“the Brownfields Amendments”), the User should provide the following types of information (if available) to the environmental professional. Failure to provide this information could result in a determination that “all appropriate inquiry” is not complete.

ETRI sent an ASTM User Questionnaire to the site contact and User. The purpose of the User Questionnaire was to satisfy the user interview all appropriate inquiry requirements, disclose any previous or existing hazardous waste or toxic material conditions, which may not have been apparent at the time of our site reconnaissance. A copy of the completed User Questionnaire is included in Appendix F.

4.2 Title Records

A chain of title or ownership records were not provided to ETRI for review. Therefore, this report has been prepared without the use of this information.

4.3 Environmental Clean Up Liens and Activity and Use Limitations (AULs)

The User did not disclose any environmental liens currently recorded against or related to the subject property. In addition, the User did not report any activity or use limitations currently recorded against or relating to the property.

4.4 Specialized Knowledge

The User did not report any specialized knowledge or experience that is material to recognized environmental conditions in connection with the subject property.

4.5 Common Knowledge or Reasonably Ascertainable Information

The User did not report any commonly known or reasonable ascertainable information within the local community about the subject property that is material to recognized environmental conditions in connection with the property.

4.6 Valuation Reduction for Environmental Issues

The User must report a significantly lower purchase price that does not reasonably reflect fair market value of an uncontaminated property. The User did not report a lower purchase price.

4.7 Owner, Property Manager and Occupant Information

The owner, property manager and/or occupant did not provide information regarding the historic use of the subject property indicative of a significant environmental concern.

4.8 Reason for Conducting the Phase I Environmental Site Assessment

According to ASTM 1527-13, either the User shall make known to the environmental professional why the User wants to have the Phase I Environmental Site Assessment performed or, if the User does not identify the purpose of the Phase I Environmental Site Assessment, the environmental professional shall assume the purpose is to qualify for the Landowner Liability Protections under the Brownfields Amendments.

The User informed ETRI that the reason for conducting this Update Phase I ESA to evaluate the property for possible purchase.

5.0 ENVIRONMENTAL REGULATORY RECORDS REVIEW

5.1 Standard Federal, State, and Tribal Environmental Record Sources

The numbers of listed sites identified within the approximate minimum search distance from federal, state, and tribal environmental records database listings specified in the ASTM Standards are summarized in the following table. Detailed information for sites identified is provided in Sections 5.2 – 5.4 along with an opinion about the significance of the listing with regards to recognized environmental conditions in connection with the subject property. A copy of the EDR database search report which includes a description of the databases is included in Appendix B of this report.

<i>Standard Federal, State, and Tribal Environmental Database Record Summary</i>						
<i>Database Record</i>	<i>Search Distance (miles)</i>		<i>Total Sites Found</i>	<i>On Subject Site</i>	<i>Distance to Listed Site (miles)</i>	<i>Data Source</i>
	<i>Standard</i>	<i>Actual</i>				
Federal NPL List	1.0	1.0	0	No	NA	EDR
Federal SEMS List	0.5	0.5	5	No	< 0.125 – 0.5	EDR
Federal SEMS – ARCHIVE List	0.5	0.5	0	No	NA	EDR
Federal RCRIS TSD Facilities List	0.5	0.5	0	No	NA	EDR
Federal RCRIS Generators List	Subject Property & Adjoining	0.25	10	No	< 0.25	EDR
Federal RCRA CORRACTS Facilities List	1.0	1.0	0	No	NA	EDR
Federal ERNS List	Subject Property	Subject Property	0	No	NA	EDR
Federal Institutional/Engineering Control Registries	Subject Property	0.5	0	No	NA	EDR
State and Tribal Hazardous Waste List (SHWS)	1.0	1.0	1	No	0.25 – 0.5	EDR
Georgia Non-Hazardous Sites Inventory (Non-HSI) List	1.0	1.0	16	No	< 0.125 – 0.5	EDR

<i>Standard Federal, State, and Tribal Environmental Database Record Summary</i>						
<i>Database Record</i>	<i>Search Distance (miles)</i>		<i>Total Sites Found</i>	<i>On Subject Site</i>	<i>Distance to Listed Site (miles)</i>	<i>Data Source</i>
	<i>Standard</i>	<i>Actual</i>				
State and Tribal Landfill and/or Solid Waste Disposal Site List (SWF/LF)	0.5	0.5	0	No	NA	EDR
State and Tribal Leaking Underground Storage Tank List (LUST)	0.5	0.5	17	No	0.125 – 0.5	EDR
State and Tribal Registered Underground Storage Tank List (UST)	Subject Property & Adjoining	0.25	9	No	< 0.25	EDR
State and Tribal Institutional Control/Engineering Control Registries	Subject Property	0.5	0	No	NA	EDR
State and Tribal Voluntary Cleanup Sites (VCP)	0.5	0.5	0	No	NA	EDR
U.S. Brownfield's	NA	0.5	29	No	< 0.125 – 0.5	EDR
Georgia Brownfield's	0.5	0.5	3	No	< 0.125 – 0.5	EDR
Delisted SHWS List	NA	1.0	1	No	0.25 – 0.5	EDR
EDR Manufactured Gas Plants List	NA	1.0	0	No	NA	EDR
EDR Historical Auto Stations List	NA	0.25	11	No	< 0.25	EDR
EDR Historical Drycleaners List	NA	0.25	3	No	< 0.25	EDR

NA = Not Applicable

5.2 Discussion of Standard Database Findings

5.2.1 Federal SEMS List

The Federal Superfund Enterprise Management System (SEMS) (formerly CERCLIS) is the USEPA's system for tracking hazardous waste sites, potential hazardous-waste sites and remedial activities performed in support of the Superfund Program. The system was formerly known as CERCLIS. A site's presence on SEMS does not imply a level of federal activity or progress at a site, nor does it indicate that

hazardous conditions necessarily exist at the location. Within one year of being entered into SEMS, the USEPA performs a preliminary assessment of a site. Based upon the results of the preliminary assessment, the USEPA may conduct additional investigation, which could lead to a site being listed on the NPL. The following SEMS sites were identified within 0.5 miles of the subject property:

Property Name/ Address	Distance (Mile)	Direction	Presumed Hydrogeologic Relationship	Regulatory Status
Murphy Avenue Drums/1116 Murphy Ave	Adjacent	Southwest	Down gradient	SEMS – Removal Only Site
Superior Sealants/ 1135-39 Sylvan Rd	Adjacent	South	Down gradient	SEMS
J&W Pallet & Drum/1121 Allene Ave	0.26	East	Down gradient	SEMS
Murphy Ave Drum Site/1230 Murphy Ave	0.27	Southwest	Down gradient	SEMS
ESB, Inc./1214 Allene Ave	0.35	Southeast	Down gradient	SEMS

The Murphy Avenue Drums site, located at 1116 Murphy Avenue, was listed as a “removal only site, no site assessment work needed.” This site is located down gradient of the subject property and groundwater flow direction in the vicinity of this site is inferred towards the south-southeast, away from the subject property. As such, the probability of impact from this CERCLIS site is low.

The Superior Sealants facility was placed on the “Non-NPL Status” in 1985. An emergency removal occurred at the Superior Sealants site in November 2001. This site was also listed on the Non-HSI database, discussed below.

The remaining above-tabulated SEMS sites are located over 0.25 miles from the Site and down gradient of the subject property. As such, the probability of an impact from the remaining SEMS sites is considered low.

5.2.2 Federal RCRIS Generators List

The RCRA database is maintained by the U.S. EPA and lists facilities that have given notification of hazardous waste activity. Notifiers may engage in the generation, transportation, treatment, storage, and/or disposal of hazardous waste. There are three categories of hazardous waste generators:

- Generators of no more than 100 kg per month, known as conditionally exempt small quantity generators (CESQG).
- Generators of between 100 and 1,000 kg per month, known as small quantity generators (SQG).
- Generators of 1,000 kg or more in a month, known as large quantity generators (LQG).
- Non-generators no longer generate hazardous wastes (Non-Generator).

While ASTM only requires reviewing the RCRA generator database for the subject property and adjoining properties, the database search looked at a wider radius to cover mapping errors. A total of ten

RCRA Non-Generator facilities were identified within 0.25 miles. ETRI reviewed the sites listed and determined that two of the facilities are located on adjoining properties, listed below:

Property Name/ Address	Distance (Mile)	Direction	Presumed Hydrogeologic Relationship	Regulatory Status
1116 Murphy LLC/1116 Murphy Ave	Adjacent	Southwest	Down gradient	Non-Generator, SEMS – Removal Only Site, Brownfields
Superior Sealants/ 1135-39 Sylvan Rd	Adjacent	South	Down gradient	Non-Generator, CERCLIS, Non-HSI

The above tabulated RCRA Non-Generator sites were also included on the Georgia Brownfields and Non-HSI databases. Please refer to respective sections below for additional information.

5.2.3 State Hazardous Waste Sites

The Georgia Department of Natural Resources, Hazardous Response Division, maintains a database of sites known as the State Hazardous Waste Sites (SHWS) or Georgia Hazardous Sites Inventory (HSI) which is a comprehensive listing of those facilities which are deemed as a hazard to the public health and welfare. The search for SHWS or HSI facilities encompasses a 1.0-mile radius surrounding the subject property.

The following SHWS sites were identified within the ASTM search radius:

Property Name/ Address	Distance (Mile)	Direction	Presumed Hydrogeologic Relationship	Regulatory Status
ESB, Inc./1246 Allene Avenue	0.38	Southeast	Down gradient	SHWS

The ESB, Inc. site has reported a release of Lead to soils exceeding the reportable quantity. Investigations are currently ongoing under the direction of the Georgia EPD. This facility is located over 0.35 miles and down gradient from the subject property. As such, the probability of impact from this SHWS site is considered low.

5.2.4 Georgia Non-Hazardous Site Inventory

The Georgia EPD has a database of non-Hazardous Site Inventory (Non-HSI), which includes sites that did not meet criteria to be included in the Hazardous Site Inventory. Contamination at these sites did not meet thresholds for listing on the HSI but are known to be contaminated with hazardous substances. The search for non-HSI sites included properties within a 1.0-mile radius.

A total of 16 Non-HSI sites were identified within the 1.0 mile search radius. However, eleven of these sites are located over 0.35 miles from the subject property and either down gradient or cross gradient of the subject property, and as such, would not be suspected of impacting the Site. The remaining non-HSI sites are discussed below:

Property Name/ Address	Distance (Mile)	Direction	Presumed Hydrogeologic Relationship	Regulatory Status
Bernstein Scrap Metal/1066 Murphy Ave	Adjacent	North- Northeast	Up gradient	Non-HSI
Bernstein Scrap Metal/1006 Murphy Ave*	Adjacent	North- Northeast	Up gradient	Non-HSI
Superior Associates/1135 Sylvan Rd	Adjacent	South	Down gradient	Non-HSI
Champion International/840 Woodrow St	0.15	East- Southeast	Down gradient	Non-HSI
Recycling Industries/972 Avon Ave	0.17	South- Southwest	Down gradient	Non-HSI

* - incorrect address. Should be 1066 Murphy Avenue.

ETRI performed a file review at the Georgia EPD offices for the above listed Non-HSI sites. The following summarizes this review:

Former Bernstein Scrap Metal, a former tenant of the adjoining northern property, was twice listed on the Georgia Non-HSI. Of note, the address was incorrectly entered as 1006 Murphy Avenue for one of the listings. According to our review of Georgia EPD files, Boze and Associates, Inc. performed a Phase II Environmental Assessment at the this site in 2000, which included drilling six borings to depths ranging from 8.5 to 30 feet below ground surface (bgs). One soil sample was collected from each soil boring and analyzed for BTEX, SVOCs, and RCRA metals. Four of the borings were converted to temporary monitoring wells and groundwater samples analyzed for BTEX, SVOCs, and RCRA metals. Very low concentrations of RCRA metals and SVOCs were detected in soil and groundwater. A release notification was submitted to the Georgia EPD for barium, cadmium, chromium, lead, toluene, acenaphthene, dibenzofuran, di-n-butylphthalate, fluorine, 2-methylnaphthalene, naphthalene, phenanthrene, and bis (2-ethylhexyl) phthalate. The notification was scored using the Reportable Quantity Screening Method (RQSM), and on October 26, 2001, the Georgia EPD determined that a release exceeding the reportable quantity had not occurred and the site would not be listed on the Hazardous Sites Inventory (HSI).

In March 2005, United Consulting performed a Limited Phase II Environmental Assessment at the 1066 Murphy Avenue property. Two hand auger soil borings were installed within the former building pad at the Site and analyzed for VOCs, SVOCs, and PCBs. No VOCs, SVOCs, or PCBs were detected in the soil samples. In March 2006, United Consulting conducted an additional Phase II Environmental Assessment to assess groundwater at the subject property. Three borings were installed to approximately 25 feet bgs and three groundwater samples collected and analyzed for VOCs. Trichlorofluoromethane was detected in one of the groundwater samples at 13 µg/L. A release notification was submitted to the Georgia EPD on March 31, 2006. The RQSM scores for the release was determined to be 1.83 for the groundwater pathway and 0 for the on-site or soil pathway. The thresholds for including this release on the HSI are 10 for the groundwater pathway and 20 for the on-site or soils pathway. Based on this data, the Georgia EPD issued a letter dated May 22, 2006, stating that a release exceeding the reportable quantity had not occurred at the Site, it would not be listed on the HSI, and no further investigation would

be required. Based on the results of ETRI's subsurface investigation conducted at the subject property in 2016 (summarized in Section 6.2.6), the probability of an impact from this Non-HSI site is considered low.

Superior Associates submitted a release notification to the Georgia EPD on November 15, 1995. Lead was detected in soils up to 3,500 mg/kg. Other contaminants included Benzo anthracene, Benzofluoroanthene, Chrysene, Zinc, Copper, and Bix-2-ethylhexylphthalate. Groundwater flow direction was determined towards the southeast, away from the subject property. The RQSM scores for this release were determined to be 6.5 for the groundwater pathway and 0.0 for the on-site or soil pathway. Based on this data, the Georgia EPD issued a letter dated February 9, 1996, stating that a release exceeding the reportable quantity had not occurred and placed this site on the Non-HSI database. Based on the results of ETRI's subsurface investigation conducted at the subject property in 2016 (summarized in Section 6.2.6), the probability of an impact from this site is considered low.

Champion International reported a release of several VOCs to soil and groundwater in 1995. Perchloroethene was detected in groundwater ranging up to 18 µg/L and Trichloroethene was detected at 3,800 µg/L. The RQSM scores for this release were determined to be 6.5 for the groundwater pathway and 18.5 for the on-site or soil pathway. Based on this data, the Georgia EPD issued a letter dated November 27, 1995, stating that a release exceeding the reportable quantity had not occurred and placed this site on the Non-HSI database. Based on this site's regulatory status and down gradient location relative to the subject property, the probability of an impact to the subject property from this Non-HSI site is considered low.

Recycling Industries submitted a release notification on December 28, 1998. Barium, Lead, and Cadmium were reported in soil and groundwater. Tetrachloroethylene and Trichloroethene were identified in groundwater at 0.0281 mg/L and 0.0094 mg/L, respectively. The RQSM scores for this release were determined to be 4.07 for the groundwater pathway and 0.0 for the on-site or soil pathway. Based on this data, the Georgia EPD issued a letter dated January 8, 1999, stating that a release exceeding the reportable quantity had not occurred and placed this site on the Non-HSI database. Based on this site's regulatory status and down gradient location relative to the subject property, the probability of an impact to the subject property from this Non-HSI site is considered low.

5.2.5 State and Tribal Registered Underground Storage Tank (UST) List

The Georgia EPD maintains a database of registered Underground Storage Tanks (USTs). While ASTM only requires reviewing the UST list for the subject property and adjoining properties, the database search looked at a wider radius to cover mapping errors. A total of nine registered UST sites were identified within 0.25 miles. ETRI reviewed the sites listed and determined that none of the facilities are located on adjoining properties. However, six of the registered UST sites were included on the LUST inventory, discussed below.

5.2.6 State and Tribal Leaking Underground Storage Tank (LUST) List

Georgia EPD maintains a database of LUST sites. This database was reviewed to identify LUST facilities within a 0.5-mile radius of the subject property. A total of 17 LUST sites were identified within the ASTM search radius. Of these sites, 12 are located over 0.20 miles from the subject property and either down gradient or cross gradient of the subject property, and as such, would not be suspected of impacting the Site. The five remaining LUST sites are discussed in detail below:

Property Name/ Address	Distance (Mile)	Direction	Presumed Hydrogeologic Relationship	Regulatory Status
Othello Event Center/1170 Sylvan Rd	0.09	Southeast	Down gradient	NFA
Doc's Auto Repair/1131 Lee St	0.10	West- Southwest	Down gradient	NFA
GA Building Authority Warehouse/1150 Murphy Ave	0.11	Southwest	Down gradient	NFA
Champion International/840 Woodrow St	0.15	East- Southeast	Down gradient	NFA
J&L Associates, Inc./948 Donnelly Ave	0.18	North	Cross gradient	NFA

ETRI performed a file review at the Georgia EPD offices for the above listed LUST sites. The following summarizes this review:

Othello Event Center closed one 1,200-gallon tank in the ground on December 22, 2015. A Closure Report was submitted to the Georgia EPD and a confirmed release reported on January 8, 2016. The Georgia EPD reviewed the Closure Report and granted this property a NFA status on January 14, 2016. Based on a determined southeasterly groundwater flow direction in the subject property area, this LUST site is situated down gradient. As such, the probability of an impact from this LUST site it considered low.

Doc's Auto Repair removed three USTs from the ground in May 2004. Several monitoring wells were installed and groundwater flow direction was determined towards the west-northwest, away from the subject property. During the latest Monitoring Only Report dated May 5, 2006, the highest Benzene concentration in groundwater was 3,900 µg/L. Based on decreasing Benzene concentrations, the Georgia EPD granted this facility a NFA status on July 11, 2006.

Georgia Building Authority Warehouse closed a 500-gallon gasoline tank by removal on August 8, 1994. Two soil samples were collected and analyzed for BTEX and TPH. BTEX ranged up to 6.9 ppm and TPH was detected at 52.3 ppm. In September 1994, a deeper soil sample (9-15') was collected which was below detection for BTEX and TPH. Based on these results, the Georgia EPD granted this facility a NFA status on February 6, 1995.

Champion International reported a non-petroleum release and the case was transferred to the Hazardous Waste Branch of the Georgia EPD. Groundwater flow direction was determined towards the east, away from the subject property. As such, the probability of an impact from this LUST site is considered low.

J&L Associates, Inc. submitted a Closure Report on October 26, 1998, documenting the closure of a 10,000-gallon diesel tank and a 3,000-gallon gasoline tank. Low levels of petroleum contamination were identified in the stockpile samples. On December 5, 2001, the Georgia EPD granted this site a NFA status. Based on the foregoing, the probability of an impact from this LUST site it considered low.

5.2.7 Georgia Brownfield Sites

The Brownfields Public Records lists properties where response actions under the Georgia Hazardous Site Reuse and Redevelopment Act are planned, ongoing or completed. The search for Brownfield sites was conducted within 0.5 miles of the subject property. The following Georgia Brownfield sites were identified within the AMSD:

Property Name/ Address	Distance (Mile)	Direction	Presumed Hydrogeologic Relationship	Regulatory Status
Lifecycle Building/1116 Murphy Ave	Adjacent	Southwest	Down gradient	Brownfields
1066 Murphy Avenue/1066 Murphy Ave	Adjacent	North	Down gradient	Brownfields. Non-HSI
Unpaint Corporation/920 Murphy Ave	0.38	Northeast	Cross gradient	Brownfields

The Lifecycle Building at 1116 Murphy Avenue is enrolled in the Georgia Brownfields Program and was included on the SPILLS database for unauthorized dumping. This facility is located down gradient of the subject property. As such, the probability of an impact from this site is considered low.

The 1066 Murphy Avenue site was also listed on the Non-HSI database. Please refer to Non-HSI discussion above for additional information.

The remaining above-tabulated Brownfields site, Unpaint Corporation, is located over 0.35 mile from the subject property, which is a sufficient distance so as not to be reasonably suspected of impacting the Site.

5.2.8 U.S. Brownfield Sites

Brownfields are real property, the expansion, redevelopment, or reuse of which may be complicated by the presence or potential presence of a hazardous substance, pollutant, or contaminant. Cleaning up and reinvesting in these properties takes development pressures off of undeveloped, open land, and both improves and protects the environment. Assessment, Cleanup and Redevelopment Exchange System (ACRES) stores information reported by EPA Brownfields grant recipients on brownfields properties assessed or cleaned up with grant funding as well as information on Targeted Brownfields Assessments performed by EPA Regions. A listing of ACRES Brownfield sites is obtained from Cleanups in My Community. Cleanups in My Community provides information on Brownfields properties for which information is reported back to EPA, as well as areas served by Brownfields grant programs.

Listing on the US Brownfields database is not necessarily an indication of contamination, but merely suggests that federal grant money was used to investigate these properties. A total of 29 US Brownfield sites were identified within the AMSD, however 19 of these sites are located over 0.20 miles from the subject property. The ten remaining US Brownfield sites are listed below:

Property Name/ Address	Distance (Mile)	Direction	Presumed Hydrogeologic Relationship	Regulatory Status
Multiple Address – 1082, 1088, and 1100 Murphy Ave	Subject Property	NA	NA	US Brownfields
Multiple Addresses -1135 Sylvan Rd	Adjacent	South	NA	US Brownfields
Multiple Addresses – 1147 Sylvan Rd	Adjacent	South	NA	US Brownfields
Lifecycle Building/1116 Murphy Ave	Adjacent	Southwest	Down gradient	US Brownfields
Commercial Property/1195 Sylvan Rd	0.08	Southeast	Down gradient	US Brownfields
1054 Murphy Avenue/1054 Murphy Ave	0.09	North	Cross gradient	US Brownfields
Multiple Addresses – 1039 Lee St	0.12	North	Crossgradient	US Brownfields
1082 Sylvan Rd/1082 Sylvan Rd	0.14	North- Northeast	Crossgradient	US Brownfields
Multiple Addresses – 0 Murphy Ave, 1078 Biglin St, 1089 Allene Ave	0.16	Northeast	Crossgradient	
Multiple Addresses – 1024 Avon Ave	0.19	Southwest	Crossgradient	US Brownfields

The subject property is listed on the US Brownfields database and was identified as a revitalization focus area as part of the City of Atlanta’s Area-Wide Planning Grant. As noted, a listing on the US Brownfields database is not necessarily an indication of contamination, but merely suggests that federal grant money was used to investigate these properties for environmental contamination. Based on the results of ETRI’s subsurface investigation conducted at the subject property in 2016 (summarized in Section 6.2.6), this listing is not considered a significant environmental concern.

The remaining above-tabulated US Brownfields sites cover several different properties within the area, all located within an area of Atlanta that is planned for revitalization focus and are part of the City of Atlanta’s Area-Wide Planning Grant.

5.2.9 Georgia Delisted SHWS Inventory

The Delisted SHWS database is a listing of sites that have been delisted from the Hazardous Sites Inventory. The following Delisted SHWS sites were identified within 1.0 mile of the subject property:

Property Name/ Address	Distance (Mile)	Direction	Presumed Hydrogeologic Relationship	Regulatory Status
Phoenix House/ 1296 Murphy Ave	0.40	Southwest	Down gradient	Delisted

The above tabulated Delisted SHWS site was removed from the HSI on July 1, 2015. This site is located approximately 0.4 mile from the subject property, a sufficient distance so as not to be reasonably suspect of having impacted the Site. In addition, this site is located down gradient of the subject property and groundwater flow across this site is not expected towards the subject property. Based on the foregoing, the probability of an impact from this site is considered low.

5.3 Discussion of Additional Environmental Records

5.3.1 EDR Historic Auto Stations

EDR has searched selected national collections of business directories and has collected listings of potential gas station/filling station/service station sites that were available to EDR researchers. EDR's review was limited to those categories of sources that might, in EDR's opinion, include gas station/filling station/service station establishments. The categories reviewed included, but were not limited to gas, gas station, gasoline station, filling station, auto, automobile repair, auto service station, service station, etc.

The database report did not identify the subject property on the historical auto stations database. A total of 11 historical auto stations were listed within 0.125 miles of the Site. None of the identified historical auto stations were located on adjoining properties. Inasmuch as the historical auto stations database is only an inventory of auto service facilities, and does not necessarily indicate subsurface contamination, in the absence of additional information, the probability of an impact from the identified historical auto stations is considered low.

5.3.2 EDR Historic Cleaners

EDR has searched selected national collections of business directories and has collected listings of potential dry cleaner sites that were available to EDR researchers. EDR's review was limited to those categories of sources that might, in EDR's opinion, include dry cleaning establishments. The categories reviewed included, but were not limited to dry cleaners, cleaners, laundry, Laundromat, cleaning/laundry, wash & dry etc.

The database report did not identify the subject property on the historical cleaner's database. Three historical cleaners were listed within 0.125 miles of the Site. None of the identified historical cleaners were located on adjoining properties, nor were they cross-referenced on any regulatory databases that report hazardous materials or petroleum releases, such as CERCLIS, LUST, or SHWS databases. Absent information to the contrary, the probability of an impact from these historical cleaners sites is considered low.

5.3.3 EDR Manufactured Gas Plants

This database includes records of coal gas plants (manufactured gas plants) compiled by EDR's researchers. Manufactured gas sites were used in the United States from the 1800's to the 1950's to produce a gas that could be distributed and used as fuel. These plants used whale oil, rosin, coal, or a mixture of coal, oil, and water that also produced a significant amount of wastes. Many of the byproducts of the gas production, such as coal tar (oily waste containing volatile and non-volatile chemicals), sludges, oils and other compounds are potentially hazardous to human health and the environment. The byproduct from this process was frequently disposed of directly at the plant site and can remain or spread slowly, serving as a continuous source of soil and groundwater contamination.

The database report did not identify the subject property or any surrounding properties within 1 mile on the manufactured gas plant database.

5.4 Unmappable (Orphan) Sites

A list of orphan or unmapped sites was also reviewed. These sites are identified but not plotted due to insufficient address information. One orphan site, identified as Blackshear Drums on the SEMS-ARCHIVE database, was listed in the orphan summary. Based on ETRI's research and area reconnaissance, this orphan site is not associated with the subject property, located adjacent to the Site, or within the AMSD, and as such, is not considered a significant environmental concern.

6.0 HISTORICAL USE

6.1 Historical Summary

Historical research was conducted by reviewing historic topographic maps, aerial photographs, Sanborn fire insurance maps, historical city directories, and tax assessor records. Based on this review, the subject property has been occupied by two commercial warehouses from about 1905 to present. Tenants of the subject property have included wholesale grocers, a paper company, a cafeteria, and railway supply company. The 1088 Building was utilized by the US War Department as a warehouse in the early 1940s. A building east of the 1088 Building, with the address of 1125/1127 Sylvan Road, was utilized by the railroad company or as a transfer building from the 1930s until it was razed in the 1970s. Refer to Section 6.2.4 for a complete list of historical tenants at the Site. The adjacent northern and southern properties were occupied by warehouses from the 1930s until they were razed in 2005. The adjacent east-northeastern property was occupied by a dwelling in 1932, the “Farmers Market” in 1950, and “A.P Jarrel Center- School for the Mentally Retarded” in 1978. This adjoining east-northeastern property was converted over to the existing Georgia Department of Corrections facility in the 1980s. Dwellings to the northwest were replaced with commercial development in the 1950s.

6.2 Historical Resources

6.2.1 Topographic Maps

ETRI reviewed the U.S. Geologic Survey *Southwest Atlanta, GA 7.5 Minute Series* topographic maps of the subject property and surrounding areas. The following summarizes the results of this review:

<i>Year Revised</i>	<i>Subject Property Use</i>	<i>Adjoining and Surrounding Property Use</i>
1954	No individual structures are depicted on the Site. The subject property is shaded denoting urbanized land use.	Adjacent properties are shaded denoting urbanized land use.
1968, 1973, 1983, 1997	Similar to previously reviewed topographic map.	Similar to previously reviewed topographic map.

6.2.2 Sanborn Fire Insurance Maps (Sanborn Maps)

Sanborn Maps constitute a source of prior site uses of real property for many cities and towns in the United States. The maps were originally created to assist insurance underwriters in understanding the potential fire risk of structures requiring insurance; however, they are also useful in determining the previous uses of a property. Sanborn Maps often contain information relating to uses of individual structures, location of certain petroleum and chemical storage tanks, and the storage of other potentially toxic substances. Sanborn Maps begin their coverage in 1867 and continue through the 1990s.

ETRI contracted with EDR to complete a Sanborn map search. The following Sanborn Maps were provided for review:

<i>Years</i>	<i>Subject Property Use</i>	<i>Adjoining and Surrounding Property Use</i>
1911	This Sanborn Map does not provide coverage for the subject property.	Dwelling are depicted to the northwest. This map does not provide coverage for adjacent properties to the northeast, east, west, and south.
1932	The Site is occupied by two warehouses consistent with existing improvements. A building labeled Freight Depot is depicted in the eastern portion of the Site, behind Building 1088.	Dwellings remain to the northwest. Warehouses occupy adjoining properties to the south and northeast.
1950	Similar to the previous Sanborn Map. The buildings are labeled "Cotton Waste" and "Wholesale Grocer." The building east of 1088 is labeled "Wholesale Produce."	Dwellings to the northwest have been replaced with commercial buildings. The adjoining property to the east-northeast is occupied by warehouses labeled "Farmers Market." Remaining adjacent properties are similar to the previously reviewed Sanborn Map.
1962	The 1100 Building is not depicted on this Sanborn Map. The 1088 Building is labeled "A.P. Morgan Hay, Grain, & Feed Warehouse." A building identified as "Freight Depot" exists east of Building 1088.	Similar to the previously reviewed Sanborn Map.
1978	Two warehouses are depicted on the Site, consistent with existing improvements. The buildings are labeled "Cotton" and "Cotton Mattress Storage." The building east of Building 1088 is not depicted on this Sanborn Map.	Similar to the previously reviewed Sanborn Map, except the adjacent east-northeastern property is occupied by "A.P. Jarrel Center School for the Mentally Retarded".

6.2.3 Aerial Photographs

Aerial photographs frequently provide visual documentation of site conditions at the time of the photographs. Activities such as dumping or industrial use of a site can often be discerned through the examination of aerial photographs.

ETRI reviewed historic aerial photographs provided by the University of Georgia Map Library and Google Earth™. The following is a synopsis of the aerial photographs reviewed, copies of which are included in Appendix E:

<i>Years</i>	<i>Subject Property Use</i>	<i>Adjoining and Surrounding Property Use</i>
1938	The Site is occupied by two warehouses, consistent with existing improvements. A small outbuilding is evident east of the 1088 Building.	Warehouses occupy properties to the north and south. Dwellings exist to the northwest. The adjacent northeaster property is occupied by a single family dwelling.

<i>Years</i>	<i>Subject Property Use</i>	<i>Adjoining and Surrounding Property Use</i>
1960	Similar to previously reviewed aerial photograph.	Similar to the previously reviewed aerial photograph, except commercial buildings exist to the northwest and warehouses have replaced the residence to the northeast.
1972	Similar to previously reviewed aerial photograph.	Similar to previously reviewed aerial photograph.
1993, 1999	Similar to previously reviewed aerial photograph, except the outbuilding east of Building 1088 has been razed.	Similar to previously reviewed aerial photograph, except additional commercial retail development is evident to the northwest off Whitehall Street.
2005	Similar to previously reviewed aerial photograph.	Similar to previously reviewed aerial photograph, except the warehouses to the north and south have been razed.
2010, 2015	Similar to previously reviewed aerial photograph.	Similar to previously reviewed aerial photograph.

6.2.4 Historical City Directories

Business directories including city, cross reference and telephone directories were reviewed at the Atlanta, Fulton County Library in Atlanta, Georgia. City directories were researched at approximate five year intervals between 1939 and 2013-14. Of note, based on our research, the subject property also held the addresses of 1080 and 1082 Murphy Avenue prior to 2000, as well as 1125 Sylvan Road prior to 1950, which were also included in our review. The following is a summary of the city directory listings for the subject property and surrounding properties:

<i>Year</i>	<i>Subject Property</i>	<i>Adjoining and Surrounding Properties</i>
1939/40	1080 Murphy Ave – Not Listed 1082 Murphy Ave – Not Listed 1088-94 Murphy Ave – Chanin Henry Corp (cotton waste) 1100 Murphy Ave – The Kroger Grocery & Baking Co, Piggly Wiggly Stores 1125 Sylvan Rd – A&WP RR Co. 1127 Sylvan Rd – Not Listed	<u>Murphy Avenue SW</u> 1002, 1042 – Residence 1056 – The Howe Scale Co. 1060 – National Battery Co., Vesta Consolidated, Inc., Gould Storage Battery Corp. 1086 – Vacant 1116 – Link Belt Co. <u>Sylvan Road SW</u> 1075 – Gordon Foods 1103 – Emery Stores Co. 1118 – Jason Jones 1134 – Valvoline Co., Galena Oil Co. 1135 – Southern Paint Products

<i>Year</i>	<i>Subject Property</i>	<i>Adjoining and Surrounding Properties</i>
1944/45	1080 Murphy Ave – Not Listed 1082 Murphy Ave – Jason Jones Restaurant 1088-94 Murphy Ave – US War Department Army Air Force Warehouse 1100 Murphy Ave – The Kroger Grocery & Baking Co, Piggly Wiggly Stores 1125 Sylvan Rd – A&WP RR Co. 1127 Sylvan Rd – Not Listed	<u>Murphy Avenue SW</u> 1050 – State Farmers Market 1056-60 – Sherwin Williams Co. 1116 – Link Belt Co. 1138-50 – Chrysler Corp. Parts Depot <u>Sylvan Road SW</u> 1075 – Gordon Foods 1103 – U Telegraph Co. 1130 – International Printing Ink Co. 1134 – Freedom-Valvoline Co., Galena Oil Co. 1135 – Southern Paint Products
1950	1080 Murphy Ave – Not Listed 1082 Murphy Ave – Oakland City Cafe 1088 Murphy Ave – Not Listed 1100 Murphy Ave – The Kroger Co., Piggly Wiggly Stores 1125 Sylvan Rd – Not Listed 1127 Sylvan Rd – John Comarata Co., Standard Fruit & Steamship Co., Atl & WP RR Co.	<u>Murphy Avenue SW</u> 1050 – State Farmers Market 1108 – International Harvester Co. 1116 – Link Belt Co. 1150 – Chrysler Corp. Parts Depot <u>Sylvan Road SW</u> 1075 – Gordon Foods 1130 – McCord Bros 1134 – Freedom-Valvoline Co., Galena Oil Co. 1135 – Southern Paint Products
1955-56	1080 Murphy Ave – Not Listed 1082 Murphy Ave – Oakland City Cafe 1088 Murphy Ave – Railway Supply & Mfg 1100 Murphy Ave – Dillard Paper Co. 1125 Sylvan Rd – Not Listed 1127 Sylvan Rd – Atl & WP RR Co.	<u>Murphy Avenue SW</u> 1050 – State Farmers Market 1108 – International Harvester Co. 1116 – Link Belt Co. 1150 – Chrysler Corp. Parts Depot <u>Sylvan Road SW</u> 1100 – US Agricultural Dept. 1130 – Lucius Cale Co. 1134 – Power Oil Company 1135 – Southern Paint Products
1960	1080 Murphy Ave – Not Listed 1082 Murphy Ave – Oakland City Cafeteria 1088 Murphy Ave – Not Listed 1100 Murphy Ave – Dillard Paper Co. 1125 Sylvan Rd – Not Listed 1127 Sylvan Rd – Atl & WP RR Co.	<u>Murphy Avenue SW</u> 982 – Leslie Mobile Home Supplies 1050 – State Department Building 1108 – International Harvester Co. 1116 – Link Belt Co. 1150 – Chrysler Corp. Parts Depot <u>Sylvan Road SW</u> 1100 – Bobby Dood Sheltered Workshop 1103 – Sylvan Laundry Machinery 1134 – Power Oil Company, Inc., American Truck Leasing Corp 1135 – Southern Paint Products

<i>Year</i>	<i>Subject Property</i>	<i>Adjoining and Surrounding Properties</i>
1965	1080 Murphy Ave – Not Listed 1082 Murphy Ave – Not Listed 1088 Murphy Ave – Not Listed 1100 Murphy Ave – C of GA RR Crosses 1125 Sylvan Rd – Not Listed 1127 Sylvan Rd – Atl West Point RR Co., Claxton Insulation Co, Merchants & Mfrs Transfer Co.	<u>Murphy Avenue SW</u> 1050 – State Department Building 1056 – H&H Auto Parts 1108 – FGG Bonded Warehouse 1116 – Link Belt Co. 1150 – Chrysler Corp. Parts Depot <u>Sylvan Road SW</u> 1090 – GA State Pre-Vocation Center 1100 – Bobby Dood Sheltered Workshop 1134 – Am Truck Leasing Corp 1135 – Southern Paint Products
1970	1080 Murphy Ave – Not Listed 1082 Murphy Ave – Not Listed 1088 Murphy Ave – Not Listed 1100 Murphy Ave – Reliable Warehouse 1125 Sylvan Rd – Not Listed 1127 Sylvan Rd – Atlanta Ladder Co., Rich Ladder Warehouse	<u>Murphy Avenue SW</u> 1050 – State Department Building 1056 – H&H Auto Parts 1116 – FMC Corp. Link Belt, Link Belt Co. 1150 – Chrysler Parts Depot <u>Sylvan Road SW</u> 1090 – GA Vocation Center 1100 – Bobby D. Shltd Wk 1103 – Larry White & Associates 1134 – AM Truck Leasing 1135 – Southern Paint Products
1975	1080 Murphy Ave – Not Listed 1082 Murphy Ave – Not Listed 1088 Murphy Ave – Not Listed 1100 Murphy Ave – Cut Rate Box Co. 1125 Sylvan Rd – Not Listed 1127 Sylvan Rd – Not Listed	<u>Murphy Avenue SW</u> 1050 – State Department Building 1056 – H&H Auto Parts 1075 - No Return 1116 – FMC Corporation 1150 – Chrysler Corp., DPD, Inc. <u>Sylvan Road SW</u> 1090 – No Return 1100 – Model Cities Project 1103 – Larry White & Associates 1134 – ATL Transport Center 1135 – Southern Paint Products

<i>Year</i>	<i>Subject Property</i>	<i>Adjoining and Surrounding Properties</i>
1980	1080 Murphy Ave – Murphy Warehouse Co. 1082 Murphy Ave – Not Listed 1088 Murphy Ave – Not Listed 1100 Murphy Ave – Cut Rate Box Co. 1125 Sylvan Rd – Not Listed 1127 Sylvan Rd – Not Listed	<u>Murphy Avenue SW</u> 982 – Custom Auto Parts 1050 – State Department Building 1056 – Flag Discount Auto Parts 1075 - No Return 1116 – FMC Corp Chain. 1150 – Chrysler Corp., DPD, Inc. <u>Sylvan Road SW</u> 1075 – Atl Restaurant Supply 1100 – State Mental Health 1134 – Bacon Motor Express, GA Carolina Cartage, Scott Transfer Co., Shippers Express 1135 – Southern Paint Products
1985/86	1080 Murphy Ave – Bristow Mini Storage, Bristow & Associates 1082 Murphy Ave – Not Listed 1088 Murphy Ave – Not Listed 1100 Murphy Ave – Cut Rate Box Co. 1125 Sylvan Rd – Not Listed 1127 Sylvan Rd – Not Listed	<u>Murphy Avenue SW</u> 982 – Custom Auto Parts 1050 – State Department Building 1056 – Magic Touch Upholstery 1075 - No Return 1116 – PT Components, Inc. 1150 – Chrysler Corp Parts, DPD, Inc. <u>Sylvan Road SW</u> 1075 – Atl Restaurant Supply 1134 – Bacon Motor Express, Pacemaker Express Garage 1135 – Superior Sealants
1990	1080 Murphy Ave – Bristow Moving & Storage, Bristow & Associates 1082 Murphy Ave – Not Listed 1088 Murphy Ave – Not Listed 1100 Murphy Ave – Cut Rate Box Co., First Rate Box Co. 1125 Sylvan Rd – Not Listed 1127 Sylvan Rd – Not Listed	<u>Murphy Avenue SW</u> 982 – Custom Auto Parts 1050 – Georgia Industry for the Blind 1056 – Magic Touch Upholstery 1075 - No Return 1116 – PT Components, Inc. 1150 – Library for the Blind <u>Sylvan Road SW</u> 1075 – Atl Restaurant Supply 1080 – GA State Corrections 1100 – GA State Corrections 1134 – Laidlaw Carriers 1135 – Superior Sealants

<i>Year</i>	<i>Subject Property</i>	<i>Adjoining and Surrounding Properties</i>
1995	1080 Murphy Ave – Vacant 1082 Murphy Ave – Not Listed 1088 Murphy Ave – Not Listed 1100 Murphy Ave – Cut Rate Box Co., First Rate Box Co. 1125 Sylvan Rd – Not Listed 1127 Sylvan Rd – Not Listed	<u>Murphy Avenue SW</u> 982 – Custom Auto Parts 1050 – Georgia State Ag for Surplus Property, Scale House 1056, 1075 – No Return 1116 – DMC ATL, PT Components, Inc., U- Haul Co. 1150 – Library for the Blind <u>Sylvan Road SW</u> 1080 – GA Industries for the Blind 1100/1102 – GA State Corrections 1134 – No Return 1135 – White Lightning Products
2000	1080 Murphy Ave – Not Listed 1082 Murphy Ave – Not Listed 1088 Murphy Ave – Vacant 1100 Murphy Ave – Cut Rate Box Co., First Rate Box Co. 1125 Sylvan Rd – Not Listed 1127 Sylvan Rd – Not Listed	<u>Murphy Avenue SW</u> 982 – Custom Auto Parts 1050 – Georgia State Ag for Surplus Property 1056, 1075 – No Return 1116 – DMC ATL, PT Components, Inc. 1150 – Library for the Blind <u>Sylvan Road SW</u> 1080 – GA Industries for the Blind 1100 – GA State Corrections 1134 – Residence
2005-06	1080 Murphy Ave – Not Listed 1082 Murphy Ave – Not Listed 1088 Murphy Ave – Not Listed 1100 Murphy Ave – Cut Rate Box Co., First Rate Box Co. 1125 Sylvan Rd – Not Listed 1127 Sylvan Rd – Not Listed	<u>Murphy Avenue SW</u> 982 – Custom Auto Parts 1050 – Georgia State Ag for Surplus Property 1116 – D&D Diesel Service, DMC ATL, PT Components, Inc. 1150 – Library for the Blind <u>Sylvan Road SW</u> 1080 – GA Industries for the Blind 1134 – M&M Automotive
2010-11	1080 Murphy Ave – Not Listed 1082 Murphy Ave – Not Listed 1088 Murphy Ave – Not Listed 1100 Murphy Ave – Cut Rate Box Co. 1125 Sylvan Rd – Not Listed 1127 Sylvan Rd – Not Listed	<u>Murphy Avenue SW</u> 982 – Custom Auto Parts 1050 – Georgia State Ag for Surplus Property 1116 – MBA Waste Service, LLC 1150 – Library for the Blind <u>Sylvan Road SW</u> 1080 – GA Industries for the Blind 1134 – M&M Automotive

<i>Year</i>	<i>Subject Property</i>	<i>Adjoining and Surrounding Properties</i>
2013-14	1080 Murphy Ave – Not Listed 1082 Murphy Ave – Not Listed 1088 Murphy Ave – Not Listed 1100 Murphy Ave – Cut Rate Box Co. 1125 Sylvan Rd – Not Listed 1127 Sylvan Rd – Not Listed	<u>Murphy Avenue SW</u> 982 – Custom Auto Parts 1050 – Georgia State Ag for Surplus Property 1150 – Residential Listings <u>Sylvan Road SW</u> 1100 – Residence 1134 – M&M Automotive

6.2.5 Chain-of-Ownership

ETRI was not provided with a copy of the Chain of Title or Ownership for the subject property.

6.2.6 Previous Environmental Reports

The following previous environmental reports were reviewed in connection with the subject property:

- *Phase I Environmental Site Assessment Report For the Property Located at 1088, 1100 Murphy Avenue & 1127 Sylvan Road in Atlanta, Fulton County, Georgia*, dated July 1, 2016, prepared by ETRI on behalf of BOH Capital, LLC. According to this report, the subject property was occupied by two warehouses occupied by Cut Rate Box and utilized for distribution of cardboard boxes. This report did not identify any recognized environmental conditions in connection with the property but mentioned the adjoining Non-HSI sites to the north and south as “off-site environmental concerns.” The report concluded that “based on the proximity of these facilities relative to the subject property, the potential exists for groundwater impacts beneath the Site.”
- *Report of Phase II Environmental Site Assessment, 1066, 1080, 1100 Murphy Avenue and 1127 Sylvan Road, Atlanta, Fulton County, Georgia*, dated July 20, 2016, prepared by ETRI on behalf of BOH Capital, LLC. On July 11, 2016, six borings were installed on the subject property and adjoining northern parcel (1066 Murphy Avenue). A total of eight soil samples were collected and analyzed for Volatile Organic Compounds (VOCs), Semi-VOCs (SVOCs), Metals, and PCBs. Four of the borings were converted to temporary monitoring wells and four groundwater samples were collected for VOCs and SVOCs. Arsenic, Barium, Chromium, Lead, PAHs, and Mercury were detected in soil samples, but at concentrations below the Georgia EPD Notification Concentration (NC). No VOCs or SVOCs was detected in any of the groundwater samples above laboratory detection limits. Under the Georgia Hazardous Sites Response Act, notification to the Georgia EPD is required when concentrations of contaminants in soils exceed NCs or when groundwater contamination exceeds EPA MCLs. Based on the results of this investigation, notification is not required. The report noted that the concentrations of Lead identified in two of the borings (near loading dock of 1100 Building and behind 1088 Building) exceeds the Type 1 (residential) risk reduction standard of 75 mg/kg.

6.2.7 Internet Search

ETRI conducted a cursory internet search for the Site’s name and address using the Google search engine on August 2, 2018. No environmentally related information was identified on the first page of the Google

search results.

7.0 RECONNAISSANCE FINDINGS

7.1 Site Reconnaissance

Mr. Michael Dickinson of ETRI conducted a site visit on July 27, 2018 to obtain information for the Update Phase I Environmental Site Assessment. ETRI was accompanied by Mr. Ronald Cohen, President of Cut Rate Box and property owner, during the site inspection. The purpose of the Site inspection was to identify any recognized environmental conditions associated with the property. All areas of the property were accessible and representative areas inspected. Photographs are included in Appendix A.

7.1.1 Chemical Storage and Usage

ETRI did not observe chemical storage or usage at the Site.

7.1.2 Bulk Storage Tanks

Underground Storage Tanks (USTs)

No USTs were identified on the subject property and no common indicators of USTs such as vent pipes, fill ports, man ways, pavement cuts, fuel gauges or dispensers were observed. In addition, according to Mr. Ronald Cohen, there are no USTs on-site. Furthermore, the subject site was not identified on the Georgia list of registered UST facilities.

No underground storage tanks were reportedly removed, closed-in-place or abandoned at the site and no common indicators of closed tanks were observed.

Aboveground Storage Tanks (ASTs)

No ASTs were observed and ETRI did not identify any equipment, which should require such tanks. Moreover, visual indicators of former site ASTs, such as tank cradles, secondary containment structures, tank pedestals, etc., were not observed.

Of note, an abandoned water tower sits atop Building 1088. The water tower is empty according to Mr. Cohen. No significant environmental concerns are associated with the abandoned water tower.

7.1.3 Site Waste and Wastewater

Solid Waste

Non-hazardous solid waste is disposed of in a dumpster and is removed from the subject property on a regular basis by the Waste Management. Potential sources of contamination, such as waste oil or auto batteries, were not observed in the vicinity of the dumpster

Sanitary Sewage

Sanitary sewage disposal is provided by the municipality. ETRI did not observe any sources of wastewater or liquid discharge into the sewer other than sanitary sewage.

Hazardous Wastes

No hazardous waste was observed or reported to be generated on the subject property. Furthermore, ETRI's review of the USEPA's database of sites regulated under RCRA did not identify the subject property as a generator of hazardous waste.

7.1.4 Stained Soil, Stained Pavement, or Stressed Vegetation

No evidence of soil staining, stained pavement, or stressed vegetation was observed on-site.

7.1.5 Liquid Discharges

No visible evidence of liquid discharges, suspected to represent an environmental concern were observed during the environmental inspection.

7.1.6 Pools of Liquid

ETRI did not observe significant standing surface water or pools containing liquids likely to be hazardous substances or petroleum products.

7.1.7 Pits, Ponds, or Lagoons

ETRI did not observe any pits, ponds, or lagoons suspected of containing hazardous substances or petroleum products on the subject property.

7.1.8 Wells

ETRI did not identify on-site dry wells, irrigation wells, injection wells, observation wells, monitoring wells, potable water wells, recovery wells or abandoned wells.

7.1.9 On-Site Fill

Based on our observations, it does not appear that fill material has been imported onto the Site.

7.1.10 Drums and Containers for Storing Waste

Other than the non-hazardous solid waste container, ETRI did not identify any drums or containers suspected of storing waste. With respect to the non-hazardous solid waste container, no significant environmental concerns were noted.

7.1.11 Floor Drains and Sumps

ETRI did not identify any floor drains or sumps that were stained, emitting foul odors, or connected to an on-site sewage disposal system, or located adjacent to chemical storage areas. In addition, according to Mr. Ronald Cohen, there are no floor drains located in the buildings.

7.1.12 Odors

ETRI did not identify strong, pungent, or noxious odors suspected to represent an environmental concern.

7.1.13 Air Emissions

ETRI did not identify processes or equipment that emits noticeable vapors or fumes.

7.1.14 Polychlorinated Biphenyls (PCBs)

Transformers

ETRI did not observe electrical transformers within the Site boundaries.

Other Hydraulic Equipment

ETRI did not observe other hydraulic equipment, such as hydraulic elevators, automotive lifts, trash compactors, or dock levelers at the subject property. The subject property is equipped with three electric-driven traction elevators; one in Building 1088 and two in Building 1100.

7.1.15 Asbestos-Containing Material (ACM)

Asbestos containing materials (ACM's) are commonly found in buildings constructed prior to 1981. Based on the age of the buildings (circa 1905), non-friable materials, such as floor tiles, mastics, wallboard assemblies, ceiling assemblies, caulking, mastics, and roofing system materials may contain asbestos. Please refer to our corresponding ACM Survey prepared on the subject property for further information. All activities involving ACM should be conducted in accordance with governmental regulations.

7.1.16 Lead-Based Paint (LBP)

Based upon the age of the structures on the subject property, the use of lead-based paint (LBP) is suspected. Overall, the condition of the paint ranged from poor to good with pervasive areas of peeling or flaking observed in the office areas of Building 1100. Prior to renovation, repairs, or demolition activities, ETRI recommends that a comprehensive survey be conducted to determine the quantity, and location of materials containing LBP. All activities involving LBP should be conducted in accordance with governmental regulations.

7.1.17 Lead-in-Drinking Water

The improvements on the Site were constructed before the 1986 ban on lead containing solder used to sweat copper drinking water piping. As a result, there is the potential that the site's plumbing system could contain lead. However, according to the local water utility, the water supplied to the Subject is within federal, state, and local water quality standards. The only way to accurately obtain site-specific information is to test the drinking water for lead.

7.1.18 Radon

Radon gas can become a health hazard if allowed to build up in unventilated areas such as basements or crawl spaces. Fulton County is located in a Radon Zone Level 1, which has a predicted average indoor screening level greater than 4 Pico Curies per liter (pCi/L). The EPA action level for radon is 4 pCi/L. Site specific testing would be required to determine radon levels of future development on this property.

7.1.19 Vapor Intrusion

An assessment of vapor intrusion into structures on the subject property was conducted in general conformance with the *Standard Guide for Vapor Encroachment Screening on Property Involved in Real Estate Transactions* (ASTM International 2600-10). This guide presents a screening approach for evaluating the likelihood of migrating vapors volatilized from a contaminated source to encroach upon the subsurface of the subject property. The first tier of screening includes a review of known or suspect contaminated sites in the vicinity of the subject property. Specifically, this first tier screening approach evaluates the potential for petroleum impacted sites within 0.1 miles of the subject property and non-petroleum contaminated sites within 0.33 miles of the subject property to impact the subject property. If a known or suspect contaminated site is located within these search distances, an evaluation of hydraulic or physical barriers between the contaminated site and the subject property is conducted. The presence of preferential pathways, such as a utility corridor, are evaluated if a barrier is not present.

For this assessment, ETRI completed an initial Tier 1, non-invasive screen to evaluate the presence or absence of a potential vapor encroachment condition (VEC). ETRI concluded sites within the search distances that had achieved regulatory closure would not pose a vapor encroachment condition to the subject property.

Using the EDR report and observations collected during the site reconnaissance, ETRI evaluated database listings (i.e. State Hazardous Waste Sites, non-HSI sites, spill sites, RCRA generator sites, etc.) corresponding to properties that are located within 0.1 miles (petroleum releases) and 0.33 miles (non-petroleum releases) of the subject property.

Based on the results of ETRI's subsurface investigation conducted at the subject property in 2016 (summarized in Section 6.2.6), the probability of VEC is considered low and does not appear to warrant further vapor intrusion investigation.

8.0 INTERVIEWS

ETRI conducted interviews during the course of the Update Phase I Environmental Site Assessment. The purpose of these interviews was to satisfy the user interview all appropriate inquiry requirements and disclose any previous or existing hazardous waste or toxic material conditions, which may not have been apparent at the time of our site reconnaissance. ETRI sent an ASTM User Questionnaire to the site contact and/or the User.

8.1 Interview with Owner

Mr. Ronald Cohen, Property Owner, President of Cut Rate Box. Mr. Ronald Cohen, property owner and President of Cut Rate Box, escorted ETRI throughout the property. Mr. Cohen has occupied the subject property since about 1970 and thought the buildings were occupied by wholesale hardware company, grocery warehouse, cotton warehouse, and paper company prior to being occupied by Cut Rate Box. Mr. Cohen was not aware of any USTs, ASTs, or environmental concerns in connection with the subject property.

8.2 Interview with Key Site Manager

Mr. Ronald Cohen would be considered the Key Site Manager. Please refer to Section 8.1 for additional information.

8.3 Interview with Past Owners

ETRI was unable to locate the site's former owner.

8.4 Interview with Occupants

Mr. Ronald Cohen is the President of Cut Rate Box, the sole tenant of the subject property. Please refer to Section 8.1 for our interview with Mr. Cohen.

8.5 Local Regulatory Agency Interviews and/or File Reviews

8.5.1 Fire Department

ETRI placed a call to the City of Atlanta Fire Department for environmental information such as underground storage tank registration or hazardous materials spills associated with the Site. As of this writing, the Fire Department has not returned our call. Should receipt of a response from the Fire Department change the conclusions of this report, the client will be notified in writing. However, based on our other historical and regulatory research, ETRI does not suspect the Fire Department has any pertinent information regarding the Site that would result in a recognized environmental condition being identified.

8.5.2 Tax Assessor

According to tax assessor records reviewed, the subject property consists of five tracts of land totaling 1.82-acres, developed with two warehouses. The current owner is listed as R.B. Cohen & Associates, LLC.

8.5.3 Georgia Environmental Protection Division Files

ETRI reviewed files at the Georgia EPD Underground Storage Tank Management Program (USTMP) and Hazardous Sites Response Act (HSRA) office for the subject property and surrounding properties within 0.25 miles of the subject property. Refer to Section 5.2 for additional information.

8.6 Interviews with Others

Mr. Sean Donahue, Prospective Purchaser (User) – Mr. Donahue authorized ETRI to conduct a Update Phase I ESA on the subject property and completed the User Questionnaire, included in Appendix F. According to the completed questionnaire, Mr. Donahue is unaware of any obvious indicators that point to the presence or likely presence of contamination at the Site.

9.0 ASTM NON-SCOPE SERVICES AND OTHER RESOURCES

Issues beyond the scope of the ASTM Standards are described in Section 7.0 of this report. Other resources and information accessed for purposes of this site assessment are discussed in appropriate sections of the report.

10.0 PHASE 1 CONCLUSIONS AND RECOMMENDATIONS

10.1 Findings and Conclusions

The following sections present our findings and conclusions regarding *de minimis* conditions, historical recognized environmental conditions, and recognized environmental conditions identified at the subject property during the course of this Update Phase I.

10.1.1 De Minimis Conditions

De minimis conditions are conditions that generally do not present a material risk of harm to public health or the environment and that generally would not be subject to an enforcement action if brought to the attention of the appropriate government agencies. These conditions may be items that can be addressed through general housekeeping practices. Based on the site reconnaissance, no *de minimis* conditions were identified on the property.

10.1.2 Historical Recognized Environmental Conditions

The term historical recognized environmental condition means a past release of any hazardous substances or petroleum products that has occurred in connection with the property and has been addressed to the satisfaction of the applicable regulatory authority, without subjecting the property to any required controls (e.g. property use restrictions, AUL's, institutional controls or engineering controls. If a past release of a hazardous substance or petroleum products has occurred in connection with the property and has been addressed to *unrestricted* residential use, this condition shall be considered a historical recognized environmental condition.

Based upon the information obtained during our assessment and our observations, ETRI believes that no *historical recognized environmental conditions* exist on the subject property.

10.1.3 Controlled Recognized Environmental Conditions

The term controlled recognized environmental condition (CREC) means “ a REC resulting from a past release of hazardous substances or petroleum products that has been addressed to the satisfaction of the applicable regulatory authority (e.g. as evidenced by the issuance of an NFA letter or equivalent, or meeting risk-based criteria established by the regulatory authority), with hazardous substances or petroleum products allowed to remain in place subject to the implementation of required controls (e.g. property use restrictions, AUL's, institutional controls, or engineering controls).

Based upon the information obtained during our assessment and our observations, ETRI believes that no *controlled recognized environmental conditions* exist on the subject property.

10.1.4 Recognized Environmental Conditions

The term recognized environmental condition means the presence or likely presence of hazardous substances or petroleum products in, on, or at a property due to a release to the environment; under conditions indicative of a release to the environment or under conditions that pose a material threat of future release to the environment. The term is not intended to include *de minimis* conditions that generally do not present a material risk of harm to public health or the environment and that generally

would not be subject to enforcement action if brought to the attention of the appropriate government agencies.

Based upon the findings and conclusions of this assessment, ETRI believes that no *recognized environmental conditions* exist on the subject property.

10.1.5 Conclusions and Recommendations

ETRI has performed an *Update Phase I Environmental Site Assessment* in conformance with the scope and limitations of ASTM Practice E 1527-13 of the real property located at 1088, 1100 Murphy Avenue & 1127 Sylvan Road, Atlanta, Georgia, the *property*. Any exceptions to, or deletions from, this practice are described in Section 12 of this report. This assessment has revealed no evidence of recognized environmental conditions in connection with the *property* and no further investigation is currently recommended.

11.0 DATA GAPS

According to § 3.3.20 of ASTM Standard E 1527-13 a data gap is a lack of or inability to obtain information required by the ASTM Standard despite good faith efforts to gather same. Data gaps may result from incompleteness in any of the activities required by the by the ASTM Standard. The following data gaps occurred in connection with this report:

Data Gap	Explanation	Significance of Gap
Site History	History not conducted back to a time when the site was undeveloped land (See § 4)	Low - not likely to alter Report's conclusions due to ETRI's search of standard historical sources of information such as aerial photographs, historic topographic maps, Sanborn fire insurance maps, and historical city directories, and interviews with persons knowledgeable of the property.
Site History	Site history not conducted in 5-year intervals.	Low - not likely to alter Report's conclusions due to ETRI's search of standard historical sources of information such as aerial photographs, historic topographic maps, Sanborn fire insurance maps, and historical city directories, and interviews with persons knowledgeable of the property.
Former Owner or Operator Interview	Unable to locate former site owner or operator	Low - not likely to alter the conclusion of this report.
Chain of Title was not provided by the User	Chain of title was not provided by the user of this report.	Low - not likely to alter the conclusion of this report.
Environmental Lien Search and Activity and Use Limitations	Environmental Lien Search and AUL search was not provided by the user of this report.	Low - not likely to alter the conclusion of this report.

12.0 DEVIATIONS

ASTM Standard E 1527-13 requires identification of all obvious uses of the property back to the property's first obvious developed use, or back to 1940, whichever is earlier. Reviews of historical resources dating back to 1911 were available for review. No deviations from the ASTM Standard E 1527-13 were noted during the completion of this environmental site assessment.

13.0 ENVIRONMENTAL PROFESSIONAL DECLARATION

This environmental assessment has been performed in accordance with the scope and limitations of the American Society of Testing and Materials (ASTM) Standard Practice E 1527-13 specifications for “All Appropriate Inquiries” Phase I Environmental Site Assessments.

I declare that, to the best of my professional knowledge and belief, I meet the definition of Environmental Professional as defined in 33 CFR 137.25 for an environmental professional. I have the specific qualifications based on education, training, and experience to assess a property of the nature, history, and setting of the subject property. I have developed and performed the all appropriate inquiries in conformance with the standards and practices set forth in 40 CFR Part 312 (Using ASTM 1527-13). I have the specific qualifications based on education, training, and experience to assess the nature, history and setting of a facility and the real property on which it is located. I have developed and conducted all appropriate inquiries according to the standards and practices in 33 CFR Part 137.

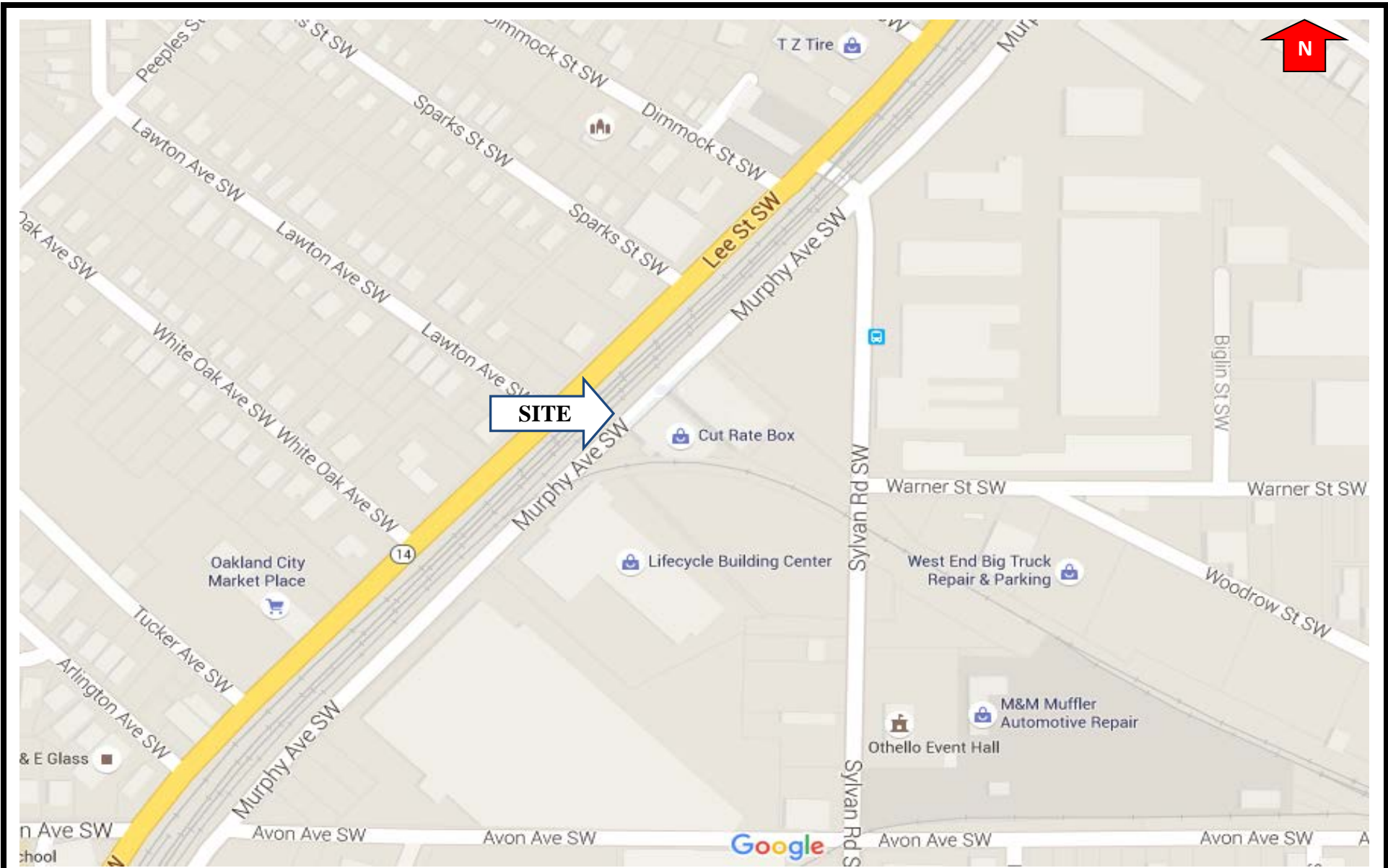


Environmental Technology Resources, Inc.
Michael P. Dickinson, REPA, CES
Environmental Professional/Hydrogeologist

14.0 REFERENCES

1. Geologic Map of Georgia, Georgia Department of Natural Resources, (1976).
2. Cressler, C.W., C.J. Thurmond, and W.G. Hester: *Information Circular 63: Ground Water in the Greater Atlanta Region, Georgia*. Georgia Geologic Survey (1983).
3. Howard, J.H.: *Studies of Saprolite and its Relation to the Migration and Occurrence of Groundwater in Crystalline Rocks*. Atlanta, GA. Environmental Resources Center, Georgia Institute of Technology (1973).
4. University of Georgia - Department of Geology, *The Geology of Georgia*, (<http://www.gly.uga.edu/railsback/GAGeology.html>)
5. Leeth, David C., *Groundwater Conditions in Georgia.*, U.S. Geological Survey (2003).
6. American Society for Testing and Materials, Standard Practice E 1527-13 specifications for “All Appropriate Inquiries” Phase I Environmental Site Assessments.
7. Environmental Data Resources, Inc., *EDR Radius Map Report, 5 Lots Murphy Ave/Sylvan Rd, 1082, 1088, 1100 Murphy Ave SW, Atlanta, GA 30310*, June 24, 2016.
8. Historical Aerial Photographs – University of Georgia Map Library, Google Earth™.
9. Historical USGS Topographic Maps – *Southwest Atlanta, GA 7.5 Minute Series Quadrangles*, USGS.
10. Historical City Directories – Atlanta - Fulton County Public Library, Atlanta, Georgia.
11. Historical Sanborn Fire Insurance Maps – EDR.
12. *Phase I Environmental Site Assessment Report For the Property Located at 1088, 1100 Murphy Avenue & 1127 Sylvan Road in Atlanta, Fulton County, Georgia*, dated July 1, 2016, prepared by ETRI on behalf of BOH Capital, LLC.
13. *Report of Phase II Environmental Site Assessment, 1066, 1080, 1100 Murphy Avenue and 1127 Sylvan Road, Atlanta, Fulton County, Georgia*, dated July 20, 2016, prepared by ETRI on behalf of BOH Capital, LLC.

FIGURES



ETRI

Environmental Technology Resources, Inc.
 4780 Ashford Dunwoody Rd.
 Suite A-456
 Atlanta, Georgia 30338

Project No. 16-115	Scale Not Provided	Date Not Provided
-----------------------	-----------------------	----------------------

FIGURE 1
SITE LOCATION MAP
 1088, 1100 Murphy Avenue & 1127 Sylvan Road
 Atlanta, Georgia



ETRI

Environmental Technology Resources, Inc.
 4780 Ashford Dunwoody Rd.
 Suite A-456
 Atlanta, Georgia 30338

Project No. 16-115	Scale Not to Scale	Date Unknown
-----------------------	-----------------------	-----------------

**FIGURE 2
 SITE PLAN**
 1088, 1100 Murphy Avenue & 1127 Sylvan Road
 Atlanta, Georgia



ETRI

Environmental Technology Resources, Inc.
 4780 Ashford Dunwoody Rd.
 Suite A-456
 Atlanta, Georgia 30338

Southwest Atlanta, GA USGS Quadrangle

Project No.	Scale	Date
16-115	Unknown	1997

**FIGURE 3
 TOPOGRAPHIC MAP**

1088, 1100 Murphy Avenue & 1127 Sylvan Road
 Atlanta, Georgia



ETRI
 Environmental Technology Resources, Inc.
 4780 Ashford Dunwoody Rd.
 Suite A-456
 Atlanta, Georgia 30338

Panel Nos. 13121C0356F		
Project No. 16-115	Scale Unknown	Dates 9/18/2013

FIGURE 4
FLOODPLAIN MAP
 1088, 1100 Murphy Avenue & 1127 Sylvan Road
 Atlanta, Georgia



U.S. Fish and Wildlife Service
National Wetlands Inventory



Zoom History



ETRI

Environmental Technology Resources, Inc.
 4780 Ashford Dunwoody Rd.
 Suite A-456
 Atlanta, Georgia 30338

Project No. 16-115	Scale Not to Scale	Date Unknown
-----------------------	-----------------------	-----------------

FIGURE 5
WETLANDS MAP

1088, 1100 Murphy Avenue & 1127 Sylvan Road
 Atlanta, Georgia

APPENDIX A - PHOTOGRAPHS

1088, 1100 Murphy Avenue & 1127 Sylvan Road
Atlanta, Georgia
Photograph Date: July 27, 2018



Front elevation of 1100 Building at the subject property



Rear elevation of 1100 Building



Front elevation of 1088 Building at the Site



Rear elevation of 1088 Building



View of 1127 Sylvan Road parcel behind the 1088 Building



View of roof at 1100 Building



View of water tower (empty) and roof of 1088 Building



View of crawl space beneath 1088 Building



Corridor between Buildings 1088 and 1100



Non-hazardous solid waste dumpster at the Site



Typical cardboard box storage in Building 1100



Typical electric-driven traction elevators



Cardboard box storage, Building 1100



Office area on 2nd floor of Building 1100



Typical cardboard box storage in Building 1088



Roof penetration for water tower (empty) at Building 1088



Adjacent northern property



Adjacent southern properties



Adjacent eastern properties



Adjacent western properties

APPENDIX B – REGULATORY AGENCY DATABASE REPORT

1088,1100 Murphy, 1127 Sylvan Rd Update

1088, 1100 Murphy Ave & 1127 Sylvan Rd
Atlanta, GA 30310

Inquiry Number: 5379866.2s

August 01, 2018

The EDR Radius Map™ Report



6 Armstrong Road, 4th floor
Shelton, CT 06484
Toll Free: 800.352.0050
www.edrnet.com

TABLE OF CONTENTS

<u>SECTION</u>	<u>PAGE</u>
Executive Summary	ES1
Overview Map	2
Detail Map	3
Map Findings Summary	4
Map Findings	8
Orphan Summary	230
Government Records Searched/Data Currency Tracking	GR-1

GEOCHECK ADDENDUM

GeoCheck - Not Requested

Thank you for your business.
Please contact EDR at 1-800-352-0050
with any questions or comments.

Disclaimer - Copyright and Trademark Notice

This Report contains certain information obtained from a variety of public and other sources reasonably available to Environmental Data Resources, Inc. It cannot be concluded from this Report that coverage information for the target and surrounding properties does not exist from other sources. **NO WARRANTY EXPRESSED OR IMPLIED, IS MADE WHATSOEVER IN CONNECTION WITH THIS REPORT. ENVIRONMENTAL DATA RESOURCES, INC. SPECIFICALLY DISCLAIMS THE MAKING OF ANY SUCH WARRANTIES, INCLUDING WITHOUT LIMITATION, MERCHANTABILITY OR FITNESS FOR A PARTICULAR USE OR PURPOSE. ALL RISK IS ASSUMED BY THE USER. IN NO EVENT SHALL ENVIRONMENTAL DATA RESOURCES, INC. BE LIABLE TO ANYONE, WHETHER ARISING OUT OF ERRORS OR OMISSIONS, NEGLIGENCE, ACCIDENT OR ANY OTHER CAUSE, FOR ANY LOSS OF DAMAGE, INCLUDING, WITHOUT LIMITATION, SPECIAL, INCIDENTAL, CONSEQUENTIAL, OR EXEMPLARY DAMAGES. ANY LIABILITY ON THE PART OF ENVIRONMENTAL DATA RESOURCES, INC. IS STRICTLY LIMITED TO A REFUND OF THE AMOUNT PAID FOR THIS REPORT.** Purchaser accepts this Report "AS IS". Any analyses, estimates, ratings, environmental risk levels or risk codes provided in this Report are provided for illustrative purposes only, and are not intended to provide, nor should they be interpreted as providing any facts regarding, or prediction or forecast of, any environmental risk for any property. Only a Phase I Environmental Site Assessment performed by an environmental professional can provide information regarding the environmental risk for any property. Additionally, the information provided in this Report is not to be construed as legal advice.

Copyright 2018 by Environmental Data Resources, Inc. All rights reserved. Reproduction in any media or format, in whole or in part, of any report or map of Environmental Data Resources, Inc., or its affiliates, is prohibited without prior written permission.

EDR and its logos (including Sanborn and Sanborn Map) are trademarks of Environmental Data Resources, Inc. or its affiliates. All other trademarks used herein are the property of their respective owners.

EXECUTIVE SUMMARY

A search of available environmental records was conducted by Environmental Data Resources, Inc (EDR). The report was designed to assist parties seeking to meet the search requirements of EPA's Standards and Practices for All Appropriate Inquiries (40 CFR Part 312), the ASTM Standard Practice for Environmental Site Assessments (E 1527-13), the ASTM Standard Practice for Environmental Site Assessments for Forestland or Rural Property (E 2247-16), the ASTM Standard Practice for Limited Environmental Due Diligence: Transaction Screen Process (E 1528-14) or custom requirements developed for the evaluation of environmental risk associated with a parcel of real estate.

TARGET PROPERTY INFORMATION

ADDRESS

1088, 1100 MURPHY AVE & 1127 SYLVAN RD
ATLANTA, GA 30310

COORDINATES

Latitude (North): 33.7249810 - 33° 43' 29.93"
Longitude (West): 84.4188820 - 84° 25' 7.97"
Universal Transverse Mercator: Zone 16
UTM X (Meters): 739162.7
UTM Y (Meters): 3734461.8
Elevation: 1041 ft. above sea level

USGS TOPOGRAPHIC MAP ASSOCIATED WITH TARGET PROPERTY

Target Property Map: 6045619 SOUTHWEST ATLANTA, GA
Version Date: 2014

AERIAL PHOTOGRAPHY IN THIS REPORT

Portions of Photo from: 20150731
Source: USDA

MAPPED SITES SUMMARY

Target Property Address:
1088, 1100 MURPHY AVE & 1127 SYLVAN RD
ATLANTA, GA 30310

Click on Map ID to see full detail.

MAP ID	SITE NAME	ADDRESS	DATABASE ACRONYMS	RELATIVE ELEVATION	DIST (ft. & mi.) DIRECTION
A1	MULTIPLE ADDRESSES-1	0, 1082, 1088 AND 11	US BROWNFIELDS, FINDS		TP
Reg	FORT MCPHERSON		DOD	Same	4250, 0.805, SSW
B2	MARKET SERVICE STATI	906 WARNER SW	EDR Hist Auto	Lower	130, 0.025, ESE
B3	SUPERIOR ASSOCIATES	1135 SYLVAN RD.	GA NON-HSI	Lower	141, 0.027, SSE
B4	MULTIPLE ADDRESSES-1	1135 SYLVAN ROAD	US BROWNFIELDS, FINDS	Lower	141, 0.027, SSE
B5	SUPERIOR SEALANTS	1135-9 SYLVAN RD	SEMS, RCRA NonGen / NLR	Lower	141, 0.027, SSE
C6	MURPHY AVENUE DRUMS	1116 MURPHY AVENUE	SEMS	Higher	160, 0.030, SW
C7	1116 MURPHY LLC	1116 MURPHY AVE SW	RCRA NonGen / NLR, FINDS, ECHO	Higher	160, 0.030, SW
C8	1116 MURPHY AVENUE	1116 MURPHY AVE.	BROWNFIELDS, SPILLS	Higher	160, 0.030, SW
C9	LIFECYCLE BUILDING	1116 MURPHY AVENUE	US BROWNFIELDS	Higher	160, 0.030, SW
A10	1066 MURPHY AVENUE	1066 MURPHY AVE. SW	BROWNFIELDS	Higher	187, 0.035, NNE
A11	FORMER BERSTEIN SCRA	1066 MURPHY AVENUE	GA NON-HSI	Higher	187, 0.035, NNE
D12	AUTO REPAIRS	1085 LEE ST SW	EDR Hist Auto	Higher	206, 0.039, WNW
D13	SCOTT S SERVICE STAT	1089 LEE ST	EDR Hist Auto	Lower	215, 0.041, West
B14	SCOTT HARVEY A	890 WARNER AVE SW	EDR Hist Auto	Lower	240, 0.045, ESE
E15	1054 MURPHY AVE	1054 MURPHY AVE	US BROWNFIELDS, FINDS	Higher	251, 0.048, NNE
B16	1147 SYLVAN RD	1147 SYLVAN RD	US BROWNFIELDS, FINDS	Lower	252, 0.048, SSE
B17	JONES AUTO SERV	888 WARNER ST SW	EDR Hist Auto	Lower	255, 0.048, ESE
E18	CAREY AND WALLACE SE	1039 LEE SW	EDR Hist Auto	Higher	333, 0.063, North
E19	MULTIPLE ADDRESSES-1	1039 LEE STREET	US BROWNFIELDS, FINDS	Higher	333, 0.063, North
C20	LEE STREET EXXON	1117 LEE ST SW	UST, Financial Assurance	Higher	345, 0.065, WSW
C21	WEST END EXXON SERVI	1117 LEE ST SW	EDR Hist Auto	Higher	345, 0.065, WSW
F22	MORRIS SERVICE STATI	1125 LEE ST	EDR Hist Auto	Higher	375, 0.071, WSW
G23	ALDRIDGE HOMER W	1031 LEE SW	EDR Hist Auto	Higher	473, 0.090, North
H24	OTHELLO EVENT CENTER	1170 SYLVAN ROAD	LUST	Lower	481, 0.091, SSE
H25	OTHELLO EVENT CENTER	1170 SYLVAN ROAD	UST, Financial Assurance	Lower	481, 0.091, SSE
E26	1082 SYLVAN RD	1082 SYLVAN RD	US BROWNFIELDS, FINDS	Higher	490, 0.093, NNE
G27	BUSSEY HAT CO	77 WHITEHALL SW	EDR Hist Cleaner	Lower	510, 0.097, North
F28	DOC'S AUTO REPAIR	1131 LEE ST	LUST, UST, Financial Assurance	Higher	515, 0.098, WSW
F29	OAKLAND CITY GULF SE	1131 LEE ST	EDR Hist Auto	Higher	515, 0.098, WSW
G30	PAYTON MILLARD P	1027 LEE SW	EDR Hist Auto	Higher	541, 0.102, North
G31	WHITE WM M	24 WHITEHALL SW	EDR Hist Cleaner	Higher	623, 0.118, North
G32	FIRE STATION NO 4	1017 LEE ST SW	EDR Hist Cleaner	Higher	631, 0.120, NNE
I33	GA BLDG AUTH WAREHOU	1150 MURPHY AVE	LUST, UST, Financial Assurance	Lower	645, 0.122, SW
I34	GEORGIA BUILDING AUT	1150 MURPHY AVE SW	RCRA NonGen / NLR, FINDS, ECHO	Lower	645, 0.122, SW
H35	COMMERCIAL PROPERTY	1195 SYLVAN ROAD	US BROWNFIELDS	Lower	722, 0.137, SSE
36	MULTIPLE ADDRESSES-0	0 MURPHY AVENUE, 107	US BROWNFIELDS	Higher	743, 0.141, ENE
J37	JW OIL	841 WOODROW ST	RCRA NonGen / NLR	Higher	785, 0.149, ESE
K38	BERNSTEIN SCRAP META	1006 MURPHY AVENUE	GA NON-HSI	Higher	801, 0.152, NE

MAPPED SITES SUMMARY

Target Property Address:
1088, 1100 MURPHY AVE & 1127 SYLVAN RD
ATLANTA, GA 30310

Click on Map ID to see full detail.

MAP ID	SITE NAME	ADDRESS	DATABASE ACRONYMS	RELATIVE ELEVATION	DIST (ft. & mi.) DIRECTION
J39	CHAMPION INTERNATION	840 WOODROW ST	GA NON-HSI, LUST, UST, SPILLS, RCRA NonGen / NLR,...	Lower	850, 0.161, ESE
J40	840 WOODROW INC	840 WOODROW ST SW	RCRA NonGen / NLR	Lower	850, 0.161, ESE
L41	CONSTRUCTION HAULING	948 DONNELLY AVE	RCRA NonGen / NLR, FINDS, ECHO	Lower	889, 0.168, North
L42	J&L ASSOCIATES INC	948 DONNELLY AVE	LUST, UST, Financial Assurance	Lower	889, 0.168, North
K43	WORLDCOM	999 LEE ST	RCRA NonGen / NLR, FINDS, ECHO	Lower	916, 0.173, NNE
K44	MURPHY CROSSING - FO	1000 MURPHY AVENUE S	US BROWNFIELDS, FINDS	Higher	921, 0.174, NE
M45	J T KNIGHT OF ATLANT	972 AVON AVE SW	UST, Financial Assurance	Lower	935, 0.177, SSW
M46	RECYCLING INDUSTRIES	972 AVON AVE	GA NON-HSI	Lower	935, 0.177, SSW
L47	952 DONNELLY AVE SW	952 DONNELLY AVE SW	US BROWNFIELDS, FINDS	Lower	994, 0.188, North
48	MULTIPLE ADDRESSES-1	1024 AVON AVENUE AND	US BROWNFIELDS, FINDS	Lower	1040, 0.197, SW
N49	ATLANTA HYDRAULIC RE	1206 SYLVAN RD SW	LUST, UST, Financial Assurance	Lower	1199, 0.227, SSE
N50	ALL STAR WASTE SYSTE	1215 SYLVAN RD	RCRA NonGen / NLR	Lower	1237, 0.234, South
O51	JACKSONS FINA STATIO	1193 LEE ST & AVON S	LUST, UST, Financial Assurance	Lower	1247, 0.236, SW
52	988 DONNELLY AVE SW	988 DONNELLY AVE SW	US BROWNFIELDS, FINDS	Lower	1289, 0.244, NNW
P53	717 WARNER ST SW	717 WARNER ST SW	US BROWNFIELDS, FINDS	Lower	1294, 0.245, East
P54	J & W PALLET & DRUM	1121 ALLENE AVE	SEMS, RCRA NonGen / NLR, PRP, ICIS, FINDS, ECHO	Lower	1313, 0.249, East
O55	MURPHY AVE DRUM SITE	1230 MURPHY AVENUE	SEMS, PRP, ICIS, FINDS, ECHO	Lower	1395, 0.264, SW
O56	MULTIPLE ADDRESSES-1	1230 MURPHY AVENUE A	US BROWNFIELDS, FINDS	Lower	1395, 0.264, SW
O57	ATLANTA FIRE STATION	1203 LEE ST SW	LUST, UST, Financial Assurance	Lower	1399, 0.265, SW
58	ALTERMAN COLD STORAG	933 LEE STREET	LUST, SPILLS	Lower	1406, 0.266, NNE
P59	MULTIPLE ADDRESSES-1	1120 ALLENE AVENUE	US BROWNFIELDS, FINDS	Lower	1430, 0.271, East
Q60	1148 ALLENE AVE SW	1148 ALLENE AVE SW	US BROWNFIELDS, FINDS	Lower	1444, 0.273, ESE
Q61	MULTIPLE ADDRESSES-1	1150 ALLENE AVENUE	US BROWNFIELDS, FINDS	Lower	1462, 0.277, ESE
Q62	ADA URBAN AGRICULTUR	1092/1160/1150 ALLEN	US BROWNFIELDS	Lower	1588, 0.301, ESE
R63	HARMON BROTHERS CHAR	1160 ALLENE AVE SW	LUST, FINDS	Lower	1600, 0.303, ESE
R64	ALLENE STREET (HARMA	1160 ALLENE AVENUE S	US BROWNFIELDS, FINDS	Lower	1600, 0.303, ESE
65	ATLANTA FIRE STATION	1989 R D ABERNATHY R	LUST, UST, Financial Assurance	Lower	1607, 0.304, West
S66	MULTIPLE ADDRESSES-1	1286 AND 1290 SYLVAN	US BROWNFIELDS, FINDS	Lower	1679, 0.318, South
67	1029 DONNELLY AVE SW	1029 DONNELLY AVE SW	US BROWNFIELDS, FINDS	Lower	1726, 0.327, NNW
R68	1202 ALLENE AVE	1202 ALLENE AVE	US BROWNFIELDS, FINDS	Lower	1784, 0.338, ESE
T69	1008 WHITE ST	1008 WHITE ST	US BROWNFIELDS, FINDS	Higher	1810, 0.343, NNE
R70	ESB INC	1246 ALLENE AVE SW	SEMS, RCRA-CESQG, PRP, FINDS, ECHO	Lower	1843, 0.349, ESE
U71	VBK 2 ENT INC	923 LEE ST	LUST, UST, Financial Assurance	Higher	1870, 0.354, NNE
U72	918 LEE ST SW	918 LEE ST SW	US BROWNFIELDS, FINDS	Higher	1873, 0.355, NNE
T73	981 ASHBY STREET	981 ASHBY STREET	LUST, UST, Financial Assurance	Lower	1897, 0.359, North
S74	FORMER C&R MOTORS	1318 SYLVAN ROAD SW	GA NON-HSI, LUST	Lower	1930, 0.366, South
V75	700 HARTFORD PL	700 HARTFORD PL	US BROWNFIELDS, FINDS	Lower	1938, 0.367, SE
T76	IRCC OF GEORGIA (FOR	916 ASHBY STREET	GA NON-HSI, LUST	Lower	2022, 0.383, North
V77	COMMERCIAL PROPERTIE	1239, 1229, 1225 ALL	GA NON-HSI	Lower	2042, 0.387, SE

MAPPED SITES SUMMARY

Target Property Address:
1088, 1100 MURPHY AVE & 1127 SYLVAN RD
ATLANTA, GA 30310

Click on Map ID to see full detail.

MAP ID	SITE NAME	ADDRESS	DATABASE ACRONYMS	RELATIVE ELEVATION	DIST (ft. & mi.) DIRECTION
V78	ESB, INC.	1246 ALLENE AVENUE,	SHWS	Lower	2071, 0.392, SE
V79	MULTIPLE ADDRESSES-1	1246 ALLENE AVENUE	US BROWNFIELDS, FINDS	Lower	2071, 0.392, SE
80	UNPAINT CORPORATION	920 MURPHY AVE.	BROWNFIELDS	Higher	2073, 0.393, NE
81	892 N ASHBY ST	892 N ASHBY ST	US BROWNFIELDS, FINDS	Lower	2113, 0.400, North
82	PHOENIX HOUSE	1296 MURPHY AVENUE,	DEL SHWS	Lower	2132, 0.404, SW
83	908 DILL AVENUE	908 DILL AVENUE	LUST, UST, Financial Assurance	Lower	2258, 0.428, South
W84	905 LEE ST SW	905 LEE ST SW	US BROWNFIELDS, FINDS	Higher	2393, 0.453, NNE
85	MCGEAN-ROHCO, INC.	1314 MURPHY AVENUE,	GA NON-HSI	Lower	2426, 0.459, SW
W86	878 MURPHY AVENUE	878 MURPHY AVENUE	LUST, UST, Financial Assurance	Higher	2548, 0.483, NE
87	1101 DONNELLY AVE SW	1101 DONNELLY AVE SW	US BROWNFIELDS, FINDS	Lower	2597, 0.492, NNW
X88	CAPITOL VIEW MASONIC	1331 METROPOLITAN PA	GA NON-HSI	Lower	3716, 0.704, SE
X89	VACANT PROPERTY	1332 METROPOLITAN PA	GA NON-HSI, INST CONTROL, BROWNFIELDS	Lower	3754, 0.711, ESE
90	HUFFINE PROPERTIES	BETWEEN MURPHY AVE &	GA NON-HSI	Higher	3851, 0.729, NNE
91	V.T. USED TIRES	715 WEST WHITEHALL S	GA NON-HSI	Higher	4027, 0.763, NNE
92	COUNTRY HOME BAKERS	720 METROPOLITAN PAR	GA NON-HSI, INST CONTROL, BROWNFIELDS, NPDES, TIER	Lower	4843, 0.917, NE
93	BROWN TRANSPORT CORP	352 UNIVERSITY AVENU	GA NON-HSI, LUST, UST, RCRA NonGen / NLR,...	Lower	4932, 0.934, ESE
94	J&F COIN LAUNDRY AND	1308 DONNELLY AVENUE	GA NON-HSI	Lower	5018, 0.950, NW

EXECUTIVE SUMMARY

TARGET PROPERTY SEARCH RESULTS

The target property was identified in the following records. For more information on this property see page 8 of the attached EDR Radius Map report:

<u>Site</u>	<u>Database(s)</u>	<u>EPA ID</u>
MULTIPLE ADDRESSES-1 0, 1082, 1088 AND 11 ATLANTA, GA 30301	US BROWNFIELDS ACRES property ID: 147164 FINDS Registry ID:: 110070068611	N/A

DATABASES WITH NO MAPPED SITES

No mapped sites were found in EDR's search of available ("reasonably ascertainable ") government records either on the target property or within the search radius around the target property for the following databases:

STANDARD ENVIRONMENTAL RECORDS

Federal NPL site list

NPL..... National Priority List
Proposed NPL..... Proposed National Priority List Sites
NPL LIENS..... Federal Superfund Liens

Federal Delisted NPL site list

Delisted NPL..... National Priority List Deletions

Federal CERCLIS list

FEDERAL FACILITY..... Federal Facility Site Information listing

Federal CERCLIS NFRAP site list

SEMS-ARCHIVE..... Superfund Enterprise Management System Archive

Federal RCRA CORRACTS facilities list

CORRACTS..... Corrective Action Report

Federal RCRA non-CORRACTS TSD facilities list

RCRA-TSDF..... RCRA - Treatment, Storage and Disposal

Federal RCRA generators list

RCRA-LQG..... RCRA - Large Quantity Generators

EXECUTIVE SUMMARY

RCRA-SQG..... RCRA - Small Quantity Generators
RCRA-CESQG..... RCRA - Conditionally Exempt Small Quantity Generator

Federal institutional controls / engineering controls registries

LUCIS..... Land Use Control Information System
US ENG CONTROLS..... Engineering Controls Sites List
US INST CONTROL..... Sites with Institutional Controls

Federal ERNS list

ERNS..... Emergency Response Notification System

State and tribal landfill and/or solid waste disposal site lists

SWF/LF..... Solid Waste Disposal Facilities

State and tribal leaking storage tank lists

INDIAN LUST..... Leaking Underground Storage Tanks on Indian Land

State and tribal registered storage tank lists

FEMA UST..... Underground Storage Tank Listing
AST..... Above Ground Storage Tanks
INDIAN UST..... Underground Storage Tanks on Indian Land

State and tribal institutional control / engineering control registries

AUL..... Uniform Environmental Covenants
INST CONTROL..... Public Record List

State and tribal voluntary cleanup sites

INDIAN VCP..... Voluntary Cleanup Priority Listing
VCP..... Voluntary Cleanup Program site

ADDITIONAL ENVIRONMENTAL RECORDS

Local Lists of Landfill / Solid Waste Disposal Sites

SWRCY..... Recycling Center Listing
HIST LF..... Historical Landfills
INDIAN ODI..... Report on the Status of Open Dumps on Indian Lands
DEBRIS REGION 9..... Torres Martinez Reservation Illegal Dump Site Locations
ODI..... Open Dump Inventory
IHS OPEN DUMPS..... Open Dumps on Indian Land

Local Lists of Hazardous waste / Contaminated Sites

US HIST CDL..... Delisted National Clandestine Laboratory Register
CDL..... Clandestine Drug Labs
US CDL..... National Clandestine Laboratory Register

Local Land Records

LIENS 2..... CERCLA Lien Information

EXECUTIVE SUMMARY

Records of Emergency Release Reports

HMIRS..... Hazardous Materials Information Reporting System
SPILLS..... Spills Information
SPILLS 90..... SPILLS 90 data from FirstSearch

Other Ascertainable Records

FUDS..... Formerly Used Defense Sites
SCRD DRYCLEANERS..... State Coalition for Remediation of Drycleaners Listing
US FIN ASSUR..... Financial Assurance Information
EPA WATCH LIST..... EPA WATCH LIST
2020 COR ACTION..... 2020 Corrective Action Program List
TSCA..... Toxic Substances Control Act
TRIS..... Toxic Chemical Release Inventory System
SSTS..... Section 7 Tracking Systems
ROD..... Records Of Decision
RMP..... Risk Management Plans
RAATS..... RCRA Administrative Action Tracking System
PRP..... Potentially Responsible Parties
PADS..... PCB Activity Database System
ICIS..... Integrated Compliance Information System
FTTS..... FIFRA/ TSCA Tracking System - FIFRA (Federal Insecticide, Fungicide, & Rodenticide Act)/TSCA (Toxic Substances Control Act)
MLTS..... Material Licensing Tracking System
COAL ASH DOE..... Steam-Electric Plant Operation Data
COAL ASH EPA..... Coal Combustion Residues Surface Impoundments List
PCB TRANSFORMER..... PCB Transformer Registration Database
RADINFO..... Radiation Information Database
HIST FTTS..... FIFRA/TSCA Tracking System Administrative Case Listing
DOT OPS..... Incident and Accident Data
CONSENT..... Superfund (CERCLA) Consent Decrees
INDIAN RESERV..... Indian Reservations
FUSRAP..... Formerly Utilized Sites Remedial Action Program
UMTRA..... Uranium Mill Tailings Sites
LEAD SMELTERS..... Lead Smelter Sites
US AIRS..... Aerometric Information Retrieval System Facility Subsystem
US MINES..... Mines Master Index File
ABANDONED MINES..... Abandoned Mines
ECHO..... Enforcement & Compliance History Information
DOCKET HWC..... Hazardous Waste Compliance Docket Listing
UXO..... Unexploded Ordnance Sites
FUELS PROGRAM..... EPA Fuels Program Registered Listing
AIRS..... Permitted Facility and Emissions Listing
COAL ASH..... Coal Ash Disposal Site Listing
DRYCLEANERS..... Drycleaner Database
Financial Assurance..... Financial Assurance Information Listing
NPDES..... NPDES Wastewater Permit List
TIER 2..... Tier 2 Data Listing

EDR HIGH RISK HISTORICAL RECORDS

EDR Exclusive Records

EDR MGP..... EDR Proprietary Manufactured Gas Plants

EXECUTIVE SUMMARY

EDR RECOVERED GOVERNMENT ARCHIVES

Exclusive Recovered Govt. Archives

RGA HWS..... Recovered Government Archive State Hazardous Waste Facilities List
RGA LF..... Recovered Government Archive Solid Waste Facilities List
RGA LUST..... Recovered Government Archive Leaking Underground Storage Tank

SURROUNDING SITES: SEARCH RESULTS

Surrounding sites were identified in the following databases.

Elevations have been determined from the USGS Digital Elevation Model and should be evaluated on a relative (not an absolute) basis. Relative elevation information between sites of close proximity should be field verified. Sites with an elevation equal to or higher than the target property have been differentiated below from sites with an elevation lower than the target property.

Page numbers and map identification numbers refer to the EDR Radius Map report where detailed data on individual sites can be reviewed.

Sites listed in ***bold italics*** are in multiple databases.

Unmappable (orphan) sites are not considered in the foregoing analysis.

STANDARD ENVIRONMENTAL RECORDS

Federal CERCLIS list

SEMS: SEMS (Superfund Enterprise Management System) tracks hazardous waste sites, potentially hazardous waste sites, and remedial activities performed in support of EPA's Superfund Program across the United States. The list was formerly know as CERCLIS, renamed to SEMS by the EPA in 2015. The list contains data on potentially hazardous waste sites that have been reported to the USEPA by states, municipalities, private companies and private persons, pursuant to Section 103 of the Comprehensive Environmental Response, Compensation, and Liability Act (CERCLA). This dataset also contains sites which are either proposed to or on the National Priorities List (NPL) and the sites which are in the screening and assessment phase for possible inclusion on the NPL.

A review of the SEMS list, as provided by EDR, and dated 05/18/2018 has revealed that there are 5 SEMS sites within approximately 0.5 miles of the target property.

<u>Equal/Higher Elevation</u>	<u>Address</u>	<u>Direction / Distance</u>	<u>Map ID</u>	<u>Page</u>
MURPHY AVENUE DRUMS	1116 MURPHY AVENUE	SW 0 - 1/8 (0.030 mi.)	C6	17
<u>Lower Elevation</u>	<u>Address</u>	<u>Direction / Distance</u>	<u>Map ID</u>	<u>Page</u>
<i>SUPERIOR SEALANTS</i>	<i>1135-9 SYLVAN RD</i>	<i>SSE 0 - 1/8 (0.027 mi.)</i>	<i>B5</i>	<i>14</i>
<i>J & W PALLET & DRUM</i>	<i>1121 ALLENE AVE</i>	<i>E 1/8 - 1/4 (0.249 mi.)</i>	<i>P54</i>	<i>109</i>
<i>MURPHY AVE DRUM SITE</i>	<i>1230 MURPHY AVENUE</i>	<i>SW 1/4 - 1/2 (0.264 mi.)</i>	<i>O55</i>	<i>113</i>
<i>ESB INC</i>	<i>1246 ALLENE AVE SW</i>	<i>ESE 1/4 - 1/2 (0.349 mi.)</i>	<i>R70</i>	<i>148</i>

EXECUTIVE SUMMARY

State- and tribal - equivalent CERCLIS

SHWS: The State Hazardous Waste Sites records are the states' equivalent to CERCLIS. These sites may or may not already be listed on the federal CERCLIS list. Priority sites planned for cleanup using state funds (state equivalent of Superfund) are identified along with sites where cleanup will be paid for by potentially responsible parties. The data come from the Department of Natural Resources' Hazardous Site Inventory.

A review of the SHWS list, as provided by EDR, and dated 07/01/2017 has revealed that there is 1 SHWS site within approximately 1 mile of the target property.

<u>Lower Elevation</u>	<u>Address</u>	<u>Direction / Distance</u>	<u>Map ID</u>	<u>Page</u>
ESB, INC. Facility Id: 10778	1246 ALLENE AVENUE,	SE 1/4 - 1/2 (0.392 mi.)	V78	166

GA NON-HSI: Georgia Non Hazardous Site Inventory Sites.

A review of the GA NON-HSI list, as provided by EDR, and dated 03/31/2018 has revealed that there are 16 GA NON-HSI sites within approximately 1 mile of the target property.

<u>Equal/Higher Elevation</u>	<u>Address</u>	<u>Direction / Distance</u>	<u>Map ID</u>	<u>Page</u>
FORMER BERSTEIN SCRA	1066 MURPHY AVENUE	NNE 0 - 1/8 (0.035 mi.)	A11	29
BERNSTEIN SCRAP META	1006 MURPHY AVENUE	NE 1/8 - 1/4 (0.152 mi.)	K38	64
HUFFINE PROPERTIES	BETWEEN MURPHY AVE &	NNE 1/2 - 1 (0.729 mi.)	90	183
V.T. USED TIRES	715 WEST WHITEHALL S	NNE 1/2 - 1 (0.763 mi.)	91	183

<u>Lower Elevation</u>	<u>Address</u>	<u>Direction / Distance</u>	<u>Map ID</u>	<u>Page</u>
SUPERIOR ASSOCIATES	1135 SYLVAN RD.	SSE 0 - 1/8 (0.027 mi.)	B3	11
CHAMPION INTERNATION	840 WOODROW ST	ESE 1/8 - 1/4 (0.161 mi.)	J39	65
RECYCLING INDUSTRIES	972 AVON AVE	SSW 1/8 - 1/4 (0.177 mi.)	M46	93
FORMER C&R MOTORS	1318 SYLVAN ROAD SW	S 1/4 - 1/2 (0.366 mi.)	S74	162
IRCC OF GEORGIA (FOR	916 ASHBY STREET	N 1/4 - 1/2 (0.383 mi.)	T76	165
COMMERCIAL PROPERTIE	1239, 1229, 1225 ALL	SE 1/4 - 1/2 (0.387 mi.)	V77	166
MCGEAN-ROHCO, INC.	1314 MURPHY AVENUE,	SW 1/4 - 1/2 (0.459 mi.)	85	177
CAPITOL VIEW MASONIC	1331 METROPOLITAN PA	SE 1/2 - 1 (0.704 mi.)	X88	182
VACANT PROPERTY	1332 METROPOLITAN PA	ESE 1/2 - 1 (0.711 mi.)	X89	183
COUNTRY HOME BAKERS	720 METROPOLITAN PAR	NE 1/2 - 1 (0.917 mi.)	92	184
BROWN TRANSPORT CORP	352 UNIVERSITY AVENU	ESE 1/2 - 1 (0.934 mi.)	93	223
J&F COIN LAUNDRY AND	1308 DONNELLY AVENUE	NW 1/2 - 1 (0.950 mi.)	94	229

State and tribal leaking storage tank lists

LUST: The Leaking Underground Storage Tank Incident Reports contain an inventory of reported leaking underground storage tank incidents. The data come from the Department of Natural Resources' Confirmed Release List.

A review of the LUST list, as provided by EDR, and dated 03/30/2018 has revealed that there are 17 LUST sites within approximately 0.5 miles of the target property.

<u>Equal/Higher Elevation</u>	<u>Address</u>	<u>Direction / Distance</u>	<u>Map ID</u>	<u>Page</u>
DOC'S AUTO REPAIR	1131 LEE ST	WSW 0 - 1/8 (0.098 mi.)	F28	46

EXECUTIVE SUMMARY

Cleanup Status: NFA -Monitoring Only (MNA)
Facility Id: 09060281

VBK 2 ENT INC Cleanup Status: NFA - Remediation Facility Id: 00601121	923 LEE ST	NNE 1/4 - 1/2 (0.354 mi.)	U71	156
878 MURPHY AVENUE Cleanup Status: NFA - No Further Action Facility Id: 10000846	878 MURPHY AVENUE	NE 1/4 - 1/2 (0.483 mi.)	W86	178

<u>Lower Elevation</u>	<u>Address</u>	<u>Direction / Distance</u>	<u>Map ID</u>	<u>Page</u>
OTHELLO EVENT CENTER Cleanup Status: NFA - No Further Action Facility Id: 10002509	1170 SYLVAN ROAD	SSE 0 - 1/8 (0.091 mi.)	H24	42
GA BLDG AUTH WAREHOU Cleanup Status: NFA - No Further Action Facility Id: 09060359	1150 MURPHY AVE	SW 0 - 1/8 (0.122 mi.)	I33	50
CHAMPION INTERNATION Cleanup Status: Transferred Facility Id: 09000160	840 WOODROW ST	ESE 1/8 - 1/4 (0.161 mi.)	J39	65
J&L ASSOCIATES INC Cleanup Status: NFA - No Further Action Facility Id: 09060560	948 DONNELLY AVE	N 1/8 - 1/4 (0.168 mi.)	L42	84
ATLANTA HYDRAULIC RE Cleanup Status: NFA - Clean Closure Facility Id: 00600667	1206 SYLVAN RD SW	SSE 1/8 - 1/4 (0.227 mi.)	N49	99
JACKSONS FINA STATIO Cleanup Status: NFA - Remediation Facility Id: 00601026	1193 LEE ST & AVON S	SW 1/8 - 1/4 (0.236 mi.)	O51	101
ATLANTA FIRE STATION Cleanup Status: NFA - No Further Action Facility Id: 00600374	1203 LEE ST SW	SW 1/4 - 1/2 (0.265 mi.)	O57	118
ALTERMAN COLD STORAG Cleanup Status: NFA - No Further Action Facility Id: 09060811	933 LEE STREET	NNE 1/4 - 1/2 (0.266 mi.)	58	119
HARMON BROTHERS CHAR Cleanup Status: NFA - No Further Action Facility Id: 09060535	1160 ALLENE AVE SW	ESE 1/4 - 1/2 (0.303 mi.)	R63	132
ATLANTA FIRE STATION Cleanup Status: NFA - No Further Action Facility Id: 09060543	1989 R D ABERNATHY R	W 1/4 - 1/2 (0.304 mi.)	65	136
981 ASHBY STREET Cleanup Status: NFA - No Further Action Facility Id: 10000434	981 ASHBY STREET	N 1/4 - 1/2 (0.359 mi.)	T73	161
FORMER C&R MOTORS Cleanup Status: NFA - No Further Action Facility Id: 10001392	1318 SYLVAN ROAD SW	S 1/4 - 1/2 (0.366 mi.)	S74	162
IRCC OF GEORGIA (FOR Cleanup Status: NFA - No Further Action Facility Id: 09060829	916 ASHBY STREET	N 1/4 - 1/2 (0.383 mi.)	T76	165
908 DILL AVENUE	908 DILL AVENUE	S 1/4 - 1/2 (0.428 mi.)	83	173

EXECUTIVE SUMMARY

Cleanup Status: NFA - Clean Closure
 Facility Id: 10002380

State and tribal registered storage tank lists

UST: The Underground Storage Tank database contains registered USTs. USTs are regulated under Subtitle I of the Resource Conservation and Recovery Act (RCRA). The data come from the Department of Natural Resources' Underground Storage Tank Database.

A review of the UST list, as provided by EDR, and dated 03/30/2018 has revealed that there are 9 UST sites within approximately 0.25 miles of the target property.

<u>Equal/Higher Elevation</u>	<u>Address</u>	<u>Direction / Distance</u>	<u>Map ID</u>	<u>Page</u>
LEE STREET EXXON Status: Removed from Ground Status: Currently in Use Facility Status: Active Facility Id: 601319	1117 LEE ST SW	WSW 0 - 1/8 (0.065 mi.)	C20	39
DOC'S AUTO REPAIR Status: Removed from Ground Facility Status: Inactive Facility Id: 9060281	1131 LEE ST	WSW 0 - 1/8 (0.098 mi.)	F28	46
<u>Lower Elevation</u>	<u>Address</u>	<u>Direction / Distance</u>	<u>Map ID</u>	<u>Page</u>
OTHELLO EVENT CENTER Status: Closed in Ground Facility Status: Inactive Facility Id: 10002509	1170 SYLVAN ROAD	SSE 0 - 1/8 (0.091 mi.)	H25	42
GA BLDG AUTH WAREHOU Status: Removed from Ground Facility Status: Inactive Facility Id: 9060359	1150 MURPHY AVE	SW 0 - 1/8 (0.122 mi.)	I33	50
CHAMPION INTERNATION Status: Removed from Ground Facility Status: Inactive Facility Id: 9000160	840 WOODROW ST	ESE 1/8 - 1/4 (0.161 mi.)	J39	65
J&L ASSOCIATES INC Status: Removed from Ground Facility Status: Inactive Facility Id: 9060560	948 DONNELLY AVE	N 1/8 - 1/4 (0.168 mi.)	L42	84
J T KNIGHT OF ATLANT Status: Removed from Ground Facility Status: Inactive Facility Id: 600087	972 AVON AVE SW	SSW 1/8 - 1/4 (0.177 mi.)	M45	92
ATLANTA HYDRAULIC RE Status: Removed from Ground Facility Status: Inactive Facility Id: 600667	1206 SYLVAN RD SW	SSE 1/8 - 1/4 (0.227 mi.)	N49	99
JACKSONS FINA STATIO	1193 LEE ST & AVON S	SW 1/8 - 1/4 (0.236 mi.)	O51	101

EXECUTIVE SUMMARY

Status: Removed from Ground
 Status: Currently in Use
 Facility Status: Inactive
 Facility Id: 601026

State and tribal Brownfields sites

BROWNFIELDS: The Brownfields Public Record lists properties where response actions under the Georgia Hazardous Site Reuse and Redevelopment Act are planned, ongoing or completed.

A review of the BROWNFIELDS list, as provided by EDR, and dated 12/11/2017 has revealed that there are 3 BROWNFIELDS sites within approximately 0.5 miles of the target property.

<u>Equal/Higher Elevation</u>	<u>Address</u>	<u>Direction / Distance</u>	<u>Map ID</u>	<u>Page</u>
1116 MURPHY AVENUE	1116 MURPHY AVE.	SW 0 - 1/8 (0.030 mi.)	C8	20
1066 MURPHY AVENUE	1066 MURPHY AVE. SW	NNE 0 - 1/8 (0.035 mi.)	A10	29
UNPAINT CORPORATION	920 MURPHY AVE.	NE 1/4 - 1/2 (0.393 mi.)	80	170

ADDITIONAL ENVIRONMENTAL RECORDS

Local Brownfield lists

US BROWNFIELDS: The EPA's listing of Brownfields properties from the Cleanups in My Community program, which provides information on Brownfields properties for which information is reported back to EPA, as well as areas served by Brownfields grant programs.

A review of the US BROWNFIELDS list, as provided by EDR, and dated 03/19/2018 has revealed that there are 29 US BROWNFIELDS sites within approximately 0.5 miles of the target property.

<u>Equal/Higher Elevation</u>	<u>Address</u>	<u>Direction / Distance</u>	<u>Map ID</u>	<u>Page</u>
LIFECYCLE BUILDING	1116 MURPHY AVENUE	SW 0 - 1/8 (0.030 mi.)	C9	24
1054 MURPHY AVE	1054 MURPHY AVE	NNE 0 - 1/8 (0.048 mi.)	E15	30
MULTIPLE ADDRESSES-1	1039 LEE STREET	N 0 - 1/8 (0.063 mi.)	E19	36
1082 SYLVAN RD	1082 SYLVAN RD	NNE 0 - 1/8 (0.093 mi.)	E26	43
MULTIPLE ADDRESSES-0	0 MURPHY AVENUE, 107	ENE 1/8 - 1/4 (0.141 mi.)	36	57
MURPHY CROSSING - FO	1000 MURPHY AVENUE S	NE 1/8 - 1/4 (0.174 mi.)	K44	87
1008 WHITE ST	1008 WHITE ST	NNE 1/4 - 1/2 (0.343 mi.)	T69	145
918 LEE ST SW	918 LEE ST SW	NNE 1/4 - 1/2 (0.355 mi.)	U72	158
905 LEE ST SW	905 LEE ST SW	NNE 1/4 - 1/2 (0.453 mi.)	W84	174

<u>Lower Elevation</u>	<u>Address</u>	<u>Direction / Distance</u>	<u>Map ID</u>	<u>Page</u>
MULTIPLE ADDRESSES-1	1135 SYLVAN ROAD	SSE 0 - 1/8 (0.027 mi.)	B4	11
1147 SYLVAN RD	1147 SYLVAN RD	SSE 0 - 1/8 (0.048 mi.)	B16	33
COMMERCIAL PROPERTY	1195 SYLVAN ROAD	SSE 1/8 - 1/4 (0.137 mi.)	H35	55
952 DONNELLY AVE SW	952 DONNELLY AVE SW	N 1/8 - 1/4 (0.188 mi.)	L47	93
MULTIPLE ADDRESSES-1	1024 AVON AVENUE AND	SW 1/8 - 1/4 (0.197 mi.)	48	96
988 DONNELLY AVE SW	988 DONNELLY AVE SW	NNW 1/8 - 1/4 (0.244 mi.)	52	103
717 WARNER ST SW	717 WARNER ST SW	E 1/8 - 1/4 (0.245 mi.)	P53	106
MULTIPLE ADDRESSES-1	1230 MURPHY AVENUE A	SW 1/4 - 1/2 (0.264 mi.)	O56	116
MULTIPLE ADDRESSES-1	1120 ALLENE AVENUE	E 1/4 - 1/2 (0.271 mi.)	P59	121

EXECUTIVE SUMMARY

<u>Lower Elevation</u>	<u>Address</u>	<u>Direction / Distance</u>	<u>Map ID</u>	<u>Page</u>
1148 ALLENE AVE SW	1148 ALLENE AVE SW	ESE 1/4 - 1/2 (0.273 mi.)	Q60	124
MULTIPLE ADDRESSES-1	1150 ALLENE AVENUE	ESE 1/4 - 1/2 (0.277 mi.)	Q61	127
ADA URBAN AGRICULTUR	1092/1160/1150 ALLEN	ESE 1/4 - 1/2 (0.301 mi.)	Q62	130
ALLENE STREET (HARMA	1160 ALLENE AVENUE S	ESE 1/4 - 1/2 (0.303 mi.)	R64	133
MULTIPLE ADDRESSES-1	1286 AND 1290 SYLVAN	S 1/4 - 1/2 (0.318 mi.)	S66	137
1029 DONNELLY AVE SW	1029 DONNELLY AVE SW	NNW 1/4 - 1/2 (0.327 mi.)	67	140
1202 ALLENE AVE	1202 ALLENE AVE	ESE 1/4 - 1/2 (0.338 mi.)	R68	143
700 HARTFORD PL	700 HARTFORD PL	SE 1/4 - 1/2 (0.367 mi.)	V75	162
MULTIPLE ADDRESSES-1	1246 ALLENE AVENUE	SE 1/4 - 1/2 (0.392 mi.)	V79	167
892 N ASHBY ST	892 N ASHBY ST	N 1/4 - 1/2 (0.400 mi.)	81	170
1101 DONNELLY AVE SW	1101 DONNELLY AVE SW	NNW 1/4 - 1/2 (0.492 mi.)	87	180

Local Lists of Hazardous waste / Contaminated Sites

DEL SHWS: A listing of sites delisted from the Hazardous Site Inventory.

A review of the DEL SHWS list, as provided by EDR, and dated 07/01/2017 has revealed that there is 1 DEL SHWS site within approximately 1 mile of the target property.

<u>Lower Elevation</u>	<u>Address</u>	<u>Direction / Distance</u>	<u>Map ID</u>	<u>Page</u>
PHOENIX HOUSE	1296 MURPHY AVENUE,	SW 1/4 - 1/2 (0.404 mi.)	82	173

Other Ascertainable Records

RCRA NonGen / NLR: RCRAInfo is EPA's comprehensive information system, providing access to data supporting the Resource Conservation and Recovery Act (RCRA) of 1976 and the Hazardous and Solid Waste Amendments (HSWA) of 1984. The database includes selective information on sites which generate, transport, store, treat and/or dispose of hazardous waste as defined by the Resource Conservation and Recovery Act (RCRA). Non-Generators do not presently generate hazardous waste.

A review of the RCRA NonGen / NLR list, as provided by EDR, and dated 03/01/2018 has revealed that there are 10 RCRA NonGen / NLR sites within approximately 0.25 miles of the target property.

<u>Equal/Higher Elevation</u>	<u>Address</u>	<u>Direction / Distance</u>	<u>Map ID</u>	<u>Page</u>
1116 MURPHY LLC	1116 MURPHY AVE SW	SW 0 - 1/8 (0.030 mi.)	C7	17
JW OIL	841 WOODROW ST	ESE 1/8 - 1/4 (0.149 mi.)	J37	60

<u>Lower Elevation</u>	<u>Address</u>	<u>Direction / Distance</u>	<u>Map ID</u>	<u>Page</u>
SUPERIOR SEALANTS	1135-9 SYLVAN RD	SSE 0 - 1/8 (0.027 mi.)	B5	14
GEORGIA BUILDING AUT	1150 MURPHY AVE SW	SW 0 - 1/8 (0.122 mi.)	I34	51
CHAMPION INTERNATION	840 WOODROW ST	ESE 1/8 - 1/4 (0.161 mi.)	J39	65
840 WOODROW INC	840 WOODROW ST SW	ESE 1/8 - 1/4 (0.161 mi.)	J40	74
CONSTRUCTION HAULING	948 DONNELLY AVE	N 1/8 - 1/4 (0.168 mi.)	L41	82
WORLDCOM	999 LEE ST	NNE 1/8 - 1/4 (0.173 mi.)	K43	85
ALL STAR WASTE SYSTE	1215 SYLVAN RD	S 1/8 - 1/4 (0.234 mi.)	N50	100
J & W PALLET & DRUM	1121 ALLENE AVE	E 1/8 - 1/4 (0.249 mi.)	P54	109

EXECUTIVE SUMMARY

DOD: Consists of federally owned or administered lands, administered by the Department of Defense, that have any area equal to or greater than 640 acres of the United States, Puerto Rico, and the U.S. Virgin Islands.

A review of the DOD list, as provided by EDR, and dated 12/31/2005 has revealed that there is 1 DOD site within approximately 1 mile of the target property.

<u>Equal/Higher Elevation</u>	<u>Address</u>	<u>Direction / Distance</u>	<u>Map ID</u>	<u>Page</u>
FORT MCPHERSON		SSW 1/2 - 1 (0.805 mi.)	0	10

EDR HIGH RISK HISTORICAL RECORDS

EDR Exclusive Records

EDR Hist Auto: EDR has searched selected national collections of business directories and has collected listings of potential gas station/filling station/service station sites that were available to EDR researchers. EDR's review was limited to those categories of sources that might, in EDR's opinion, include gas station/filling station/service station establishments. The categories reviewed included, but were not limited to gas, gas station, gasoline station, filling station, auto, automobile repair, auto service station, service station, etc. This database falls within a category of information EDR classifies as "High Risk Historical Records", or HRHR. EDR's HRHR effort presents unique and sometimes proprietary data about past sites and operations that typically create environmental concerns, but may not show up in current government records searches.

A review of the EDR Hist Auto list, as provided by EDR, has revealed that there are 11 EDR Hist Auto sites within approximately 0.125 miles of the target property.

<u>Equal/Higher Elevation</u>	<u>Address</u>	<u>Direction / Distance</u>	<u>Map ID</u>	<u>Page</u>
AUTO REPAIRS	1085 LEE ST SW	WNW 0 - 1/8 (0.039 mi.)	D12	29
CAREY AND WALLACE SE	1039 LEE SW	N 0 - 1/8 (0.063 mi.)	E18	36
WEST END EXXON SERVI	1117 LEE ST SW	WSW 0 - 1/8 (0.065 mi.)	C21	41
MORRIS SERVICE STATI	1125 LEE ST	WSW 0 - 1/8 (0.071 mi.)	F22	42
ALDRIDGE HOMER W	1031 LEE SW	N 0 - 1/8 (0.090 mi.)	G23	42
OAKLAND CITY GULF SE	1131 LEE ST	WSW 0 - 1/8 (0.098 mi.)	F29	49
PAYTON MILLARD P	1027 LEE SW	N 0 - 1/8 (0.102 mi.)	G30	49

<u>Lower Elevation</u>	<u>Address</u>	<u>Direction / Distance</u>	<u>Map ID</u>	<u>Page</u>
MARKET SERVICE STATI	906 WARNER SW	ESE 0 - 1/8 (0.025 mi.)	B2	11
SCOTT S SERVICE STAT	1089 LEE ST	W 0 - 1/8 (0.041 mi.)	D13	30
SCOTT HARVEY A	890 WARNER AVE SW	ESE 0 - 1/8 (0.045 mi.)	B14	30
JONES AUTO SERV	888 WARNER ST SW	ESE 0 - 1/8 (0.048 mi.)	B17	36

EDR Hist Cleaner: EDR has searched selected national collections of business directories and has collected listings of potential dry cleaner sites that were available to EDR researchers. EDR's review was limited to those categories of sources that might, in EDR's opinion, include dry cleaning establishments. The categories reviewed included, but were not limited to dry cleaners, cleaners, laundry, laundromat, cleaning/laundry, wash & dry etc. This database falls within a category of information EDR classifies as "High Risk Historical Records", or HRHR. EDR's HRHR effort presents unique and sometimes proprietary data about past sites and operations that typically create environmental concerns, but may not show up in current government records searches.

A review of the EDR Hist Cleaner list, as provided by EDR, has revealed that there are 3 EDR Hist

EXECUTIVE SUMMARY

Cleaner sites within approximately 0.125 miles of the target property.

<u>Equal/Higher Elevation</u>	<u>Address</u>	<u>Direction / Distance</u>	<u>Map ID</u>	<u>Page</u>
WHITE WM M	24 WHITEHALL SW	N 0 - 1/8 (0.118 mi.)	G31	50
FIRE STATION NO 4	1017 LEE ST SW	NNE 0 - 1/8 (0.120 mi.)	G32	50
<u>Lower Elevation</u>	<u>Address</u>	<u>Direction / Distance</u>	<u>Map ID</u>	<u>Page</u>
BUSSEY HAT CO	77 WHITEHALL SW	N 0 - 1/8 (0.097 mi.)	G27	46

EXECUTIVE SUMMARY

Due to poor or inadequate address information, the following sites were not mapped. Count: 1 records.

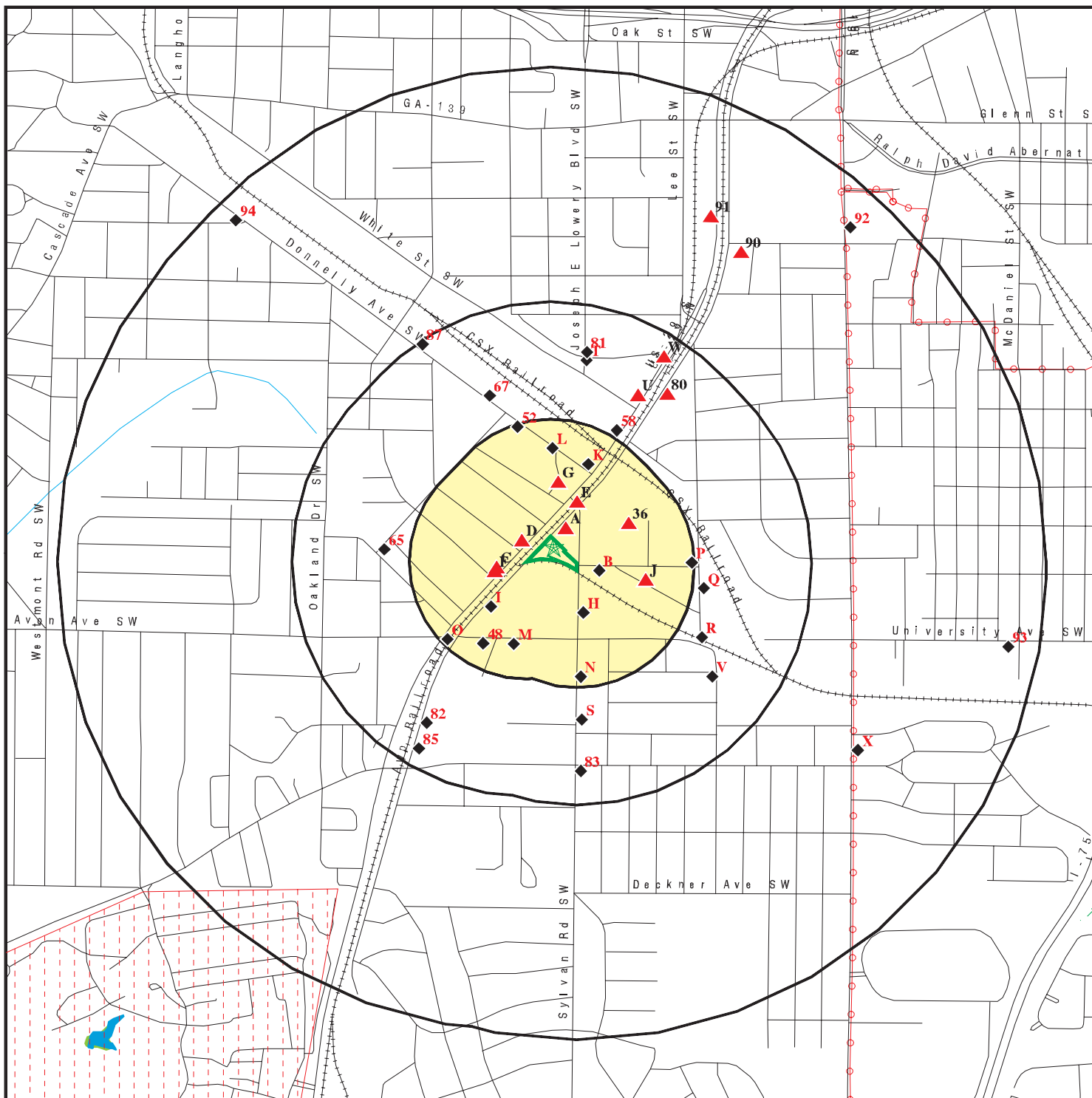
Site Name

BLACKSHEAR DRUMS

Database(s)

SEMS-ARCHIVE

OVERVIEW MAP - 5379866.2S



Target Property

Sites at elevations higher than or equal to the target property

Sites at elevations lower than the target property

Manufactured Gas Plants

National Priority List Sites

Dept. Defense Sites

Indian Reservations BIA

Power transmission lines

100-year flood zone

500-year flood zone

National Wetland Inventory

State Wetlands

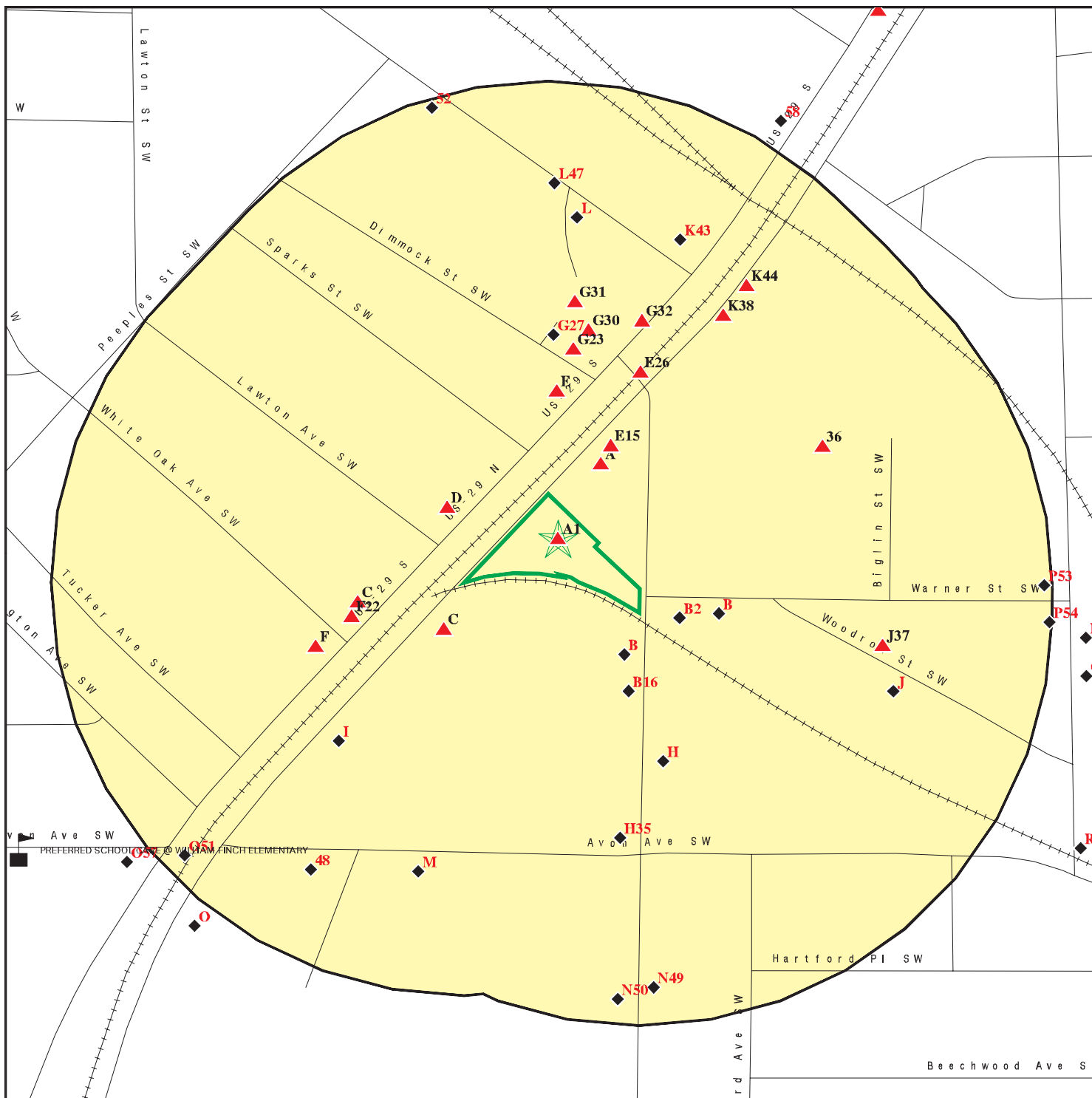
Upgradient Area








This report includes Interactive Map Layers to display and/or hide map information. The legend includes only those icons for the default map view.




SITE NAME: 1088,1100 Murphy, 1127 Sylvan Rd Update
 ADDRESS: 1088, 1100 Murphy Ave & 1127 Sylvan Rd
 Atlanta GA 30310
 LAT/LONG: 33.724981 / 84.418882

CLIENT: Environmental Tech. Resources
 CONTACT: Tom Harper
 INQUIRY #: 5379866.2s
 DATE: August 01, 2018 4:57 pm

DETAIL MAP - 5379866.2S



-  Target Property
-  Sites at elevations higher than or equal to the target property
-  Sites at elevations lower than the target property
-  Manufactured Gas Plants
-  Sensitive Receptors
-  National Priority List Sites
-  Dept. Defense Sites

-  Indian Reservations BIA
-  100-year flood zone
-  500-year flood zone

This report includes Interactive Map Layers to display and/or hide map information. The legend includes only those icons for the default map view.

SITE NAME: 1088,1100 Murphy, 1127 Sylvan Rd Update
 ADDRESS: 1088, 1100 Murphy Ave & 1127 Sylvan Rd
 Atlanta GA 30310
 LAT/LONG: 33.724981 / 84.418882

CLIENT: Environmental Tech. Resources
 CONTACT: Tom Harper
 INQUIRY #: 5379866.2s
 DATE: August 01, 2018 5:02 pm

MAP FINDINGS SUMMARY

Database	Search Distance (Miles)	Target Property	< 1/8	1/8 - 1/4	1/4 - 1/2	1/2 - 1	> 1	Total Plotted
STANDARD ENVIRONMENTAL RECORDS								
<i>Federal NPL site list</i>								
NPL	1.000		0	0	0	0	NR	0
Proposed NPL	1.000		0	0	0	0	NR	0
NPL LIENS	0.001		0	NR	NR	NR	NR	0
<i>Federal Delisted NPL site list</i>								
Delisted NPL	1.000		0	0	0	0	NR	0
<i>Federal CERCLIS list</i>								
FEDERAL FACILITY	0.500		0	0	0	NR	NR	0
SEMS	0.500		2	1	2	NR	NR	5
<i>Federal CERCLIS NFRAP site list</i>								
SEMS-ARCHIVE	0.500		0	0	0	NR	NR	0
<i>Federal RCRA CORRACTS facilities list</i>								
CORRACTS	1.000		0	0	0	0	NR	0
<i>Federal RCRA non-CORRACTS TSD facilities list</i>								
RCRA-TSDF	0.500		0	0	0	NR	NR	0
<i>Federal RCRA generators list</i>								
RCRA-LQG	0.250		0	0	NR	NR	NR	0
RCRA-SQG	0.250		0	0	NR	NR	NR	0
RCRA-CESQG	0.250		0	0	NR	NR	NR	0
<i>Federal institutional controls / engineering controls registries</i>								
LUCIS	0.500		0	0	0	NR	NR	0
US ENG CONTROLS	0.500		0	0	0	NR	NR	0
US INST CONTROL	0.500		0	0	0	NR	NR	0
<i>Federal ERNS list</i>								
ERNS	0.001		0	NR	NR	NR	NR	0
<i>State- and tribal - equivalent CERCLIS</i>								
SHWS	1.000		0	0	1	0	NR	1
GA NON-HSI	1.000		2	3	4	7	NR	16
<i>State and tribal landfill and/or solid waste disposal site lists</i>								
SWF/LF	0.500		0	0	0	NR	NR	0
<i>State and tribal leaking storage tank lists</i>								
LUST	0.500		3	4	10	NR	NR	17
INDIAN LUST	0.500		0	0	0	NR	NR	0
<i>State and tribal registered storage tank lists</i>								
FEMA UST	0.250		0	0	NR	NR	NR	0

MAP FINDINGS SUMMARY

Database	Search Distance (Miles)	Target Property	< 1/8	1/8 - 1/4	1/4 - 1/2	1/2 - 1	> 1	Total Plotted
UST	0.250		4	5	NR	NR	NR	9
AST	0.250		0	0	NR	NR	NR	0
INDIAN UST	0.250		0	0	NR	NR	NR	0
State and tribal institutional control / engineering control registries								
AUL	0.500		0	0	0	NR	NR	0
INST CONTROL	0.500		0	0	0	NR	NR	0
State and tribal voluntary cleanup sites								
INDIAN VCP	0.500		0	0	0	NR	NR	0
VCP	0.500		0	0	0	NR	NR	0
State and tribal Brownfields sites								
BROWNFIELDS	0.500		2	0	1	NR	NR	3
ADDITIONAL ENVIRONMENTAL RECORDS								
Local Brownfield lists								
US BROWNFIELDS	0.500	1	6	7	16	NR	NR	30
Local Lists of Landfill / Solid Waste Disposal Sites								
SWRCY	0.500		0	0	0	NR	NR	0
HIST LF	0.500		0	0	0	NR	NR	0
INDIAN ODI	0.500		0	0	0	NR	NR	0
DEBRIS REGION 9	0.500		0	0	0	NR	NR	0
ODI	0.500		0	0	0	NR	NR	0
IHS OPEN DUMPS	0.500		0	0	0	NR	NR	0
Local Lists of Hazardous waste / Contaminated Sites								
US HIST CDL	0.001		0	NR	NR	NR	NR	0
CDL	0.001		0	NR	NR	NR	NR	0
DEL SHWS	1.000		0	0	1	0	NR	1
US CDL	0.001		0	NR	NR	NR	NR	0
Local Land Records								
LIENS 2	0.001		0	NR	NR	NR	NR	0
Records of Emergency Release Reports								
HMIRS	0.001		0	NR	NR	NR	NR	0
SPILLS	0.001		0	NR	NR	NR	NR	0
SPILLS 90	0.001		0	NR	NR	NR	NR	0
Other Ascertainable Records								
RCRA NonGen / NLR	0.250		3	7	NR	NR	NR	10
FUDS	1.000		0	0	0	0	NR	0
DOD	1.000		0	0	0	1	NR	1
SCRD DRYCLEANERS	0.500		0	0	0	NR	NR	0

MAP FINDINGS SUMMARY

Database	Search Distance (Miles)	Target Property	< 1/8	1/8 - 1/4	1/4 - 1/2	1/2 - 1	> 1	Total Plotted
US FIN ASSUR	0.001		0	NR	NR	NR	NR	0
EPA WATCH LIST	0.001		0	NR	NR	NR	NR	0
2020 COR ACTION	0.250		0	0	NR	NR	NR	0
TSCA	0.001		0	NR	NR	NR	NR	0
TRIS	0.001		0	NR	NR	NR	NR	0
SSTS	0.001		0	NR	NR	NR	NR	0
ROD	1.000		0	0	0	0	NR	0
RMP	0.001		0	NR	NR	NR	NR	0
RAATS	0.001		0	NR	NR	NR	NR	0
PRP	0.001		0	NR	NR	NR	NR	0
PADS	0.001		0	NR	NR	NR	NR	0
ICIS	0.001		0	NR	NR	NR	NR	0
FTTS	0.001		0	NR	NR	NR	NR	0
MLTS	0.001		0	NR	NR	NR	NR	0
COAL ASH DOE	0.001		0	NR	NR	NR	NR	0
COAL ASH EPA	0.500		0	0	0	NR	NR	0
PCB TRANSFORMER	0.001		0	NR	NR	NR	NR	0
RADINFO	0.001		0	NR	NR	NR	NR	0
HIST FTTS	0.001		0	NR	NR	NR	NR	0
DOT OPS	0.001		0	NR	NR	NR	NR	0
CONSENT	1.000		0	0	0	0	NR	0
INDIAN RESERV	0.001		0	NR	NR	NR	NR	0
FUSRAP	1.000		0	0	0	0	NR	0
UMTRA	0.500		0	0	0	NR	NR	0
LEAD SMELTERS	0.001		0	NR	NR	NR	NR	0
US AIRS	0.001		0	NR	NR	NR	NR	0
US MINES	0.250		0	0	NR	NR	NR	0
ABANDONED MINES	0.001		0	NR	NR	NR	NR	0
FINDS	0.001	1	0	NR	NR	NR	NR	1
ECHO	0.001		0	NR	NR	NR	NR	0
DOCKET HWC	0.001		0	NR	NR	NR	NR	0
UXO	1.000		0	0	0	0	NR	0
FUELS PROGRAM	0.250		0	0	NR	NR	NR	0
AIRS	0.001		0	NR	NR	NR	NR	0
COAL ASH	0.500		0	0	0	NR	NR	0
DRYCLEANERS	0.250		0	0	NR	NR	NR	0
Financial Assurance	0.001		0	NR	NR	NR	NR	0
NPDES	0.001		0	NR	NR	NR	NR	0
TIER 2	0.001		0	NR	NR	NR	NR	0

EDR HIGH RISK HISTORICAL RECORDS

EDR Exclusive Records

EDR MGP	1.000		0	0	0	0	NR	0
EDR Hist Auto	0.125		11	NR	NR	NR	NR	11
EDR Hist Cleaner	0.125		3	NR	NR	NR	NR	3

EDR RECOVERED GOVERNMENT ARCHIVES

Exclusive Recovered Govt. Archives

RGA HWS	0.001		0	NR	NR	NR	NR	0
---------	-------	--	---	----	----	----	----	---

MAP FINDINGS SUMMARY

<u>Database</u>	<u>Search Distance (Miles)</u>	<u>Target Property</u>	<u>< 1/8</u>	<u>1/8 - 1/4</u>	<u>1/4 - 1/2</u>	<u>1/2 - 1</u>	<u>> 1</u>	<u>Total Plotted</u>
RGA LF	0.001		0	NR	NR	NR	NR	0
RGA LUST	0.001		0	NR	NR	NR	NR	0
- Totals --		2	36	27	35	8	0	108

NOTES:

TP = Target Property

NR = Not Requested at this Search Distance

Sites may be listed in more than one database

Map ID
 Direction
 Distance
 Elevation

MAP FINDINGS

Site

Database(s)

EDR ID Number
 EPA ID Number

A1	MULTIPLE ADDRESSES-1100 MURPHY AVENUE	US BROWNFIELDS	1023620253
Target Property	0, 1082, 1088 AND 1100 MURPHY AVENUE ATLANTA, GA 30301	FINDS	N/A

Site 1 of 3 in cluster A

Actual:	US BROWNFIELDS:	MULTIPLE ADDRESSES-1100 MURPHY AVENUE
1041 ft.	Property Name:	Atlanta Planning and Community Development, City of
	Recipient Name:	Assessment
	Grant Type:	14-0119-0007-004-4, 14-0119-0007-003-6, 14-0119-0007-005-1 and 14-0119-0007-006-9
	Property Number:	3.29
	Parcel size:	33.725067
	Latitude:	-84.419020
	Longitude:	Interpolation-Satellite
	HCM Label:	Not reported
	Map Scale:	Center of a Facility or Station
	Point of Reference:	Not reported
	Highlights:	North American Datum of 1983
	Datum:	147164
	Acres Property ID:	Not reported
	IC Data Access:	Not reported
	Start Date:	Not reported
	Redev Completion Date:	Not reported
	Completed Date:	Not reported
	Acres Cleaned Up:	Not reported
	Cleanup Funding:	Not reported
	Cleanup Funding Source:	Not reported
	Assessment Funding:	Not reported
	Assessment Funding Source:	Not reported
	Redevelopment Funding:	Not reported
	Redev. Funding Source:	Not reported
	Redev. Funding Entity Name:	Not reported
	Redevelopment Start Date:	Not reported
	Assessment Funding Entity:	Not reported
	Cleanup Funding Entity:	Not reported
	Grant Type:	Hazardous & Petroleum
	Accomplishment Type:	Not reported
	Accomplishment Count:	0
	Cooperative Agreement Number:	95461210
	Start Date:	Not reported
	Ownership Entity:	Private
	Completion Date:	Not reported
	Current Owner:	Cut Rate Box Comapny
	Did Owner Change:	Not reported
	Cleanup Required:	U
	Video Available:	N
	Photo Available:	Y
	Institutional Controls Required:	U
	IC Category Proprietary Controls:	Not reported
	IC Cat. Info. Devices:	Not reported
	IC Cat. Gov. Controls:	Not reported
	IC Cat. Enforcement Permit Tools:	Not reported
	IC in place date:	Not reported
	IC in place:	Not reported
	State/tribal program date:	Not reported
	State/tribal program ID:	Not reported
	State/tribal NFA date:	Not reported
	Air contaminated:	Not reported
	Air cleaned:	Not reported

Map ID
Direction
Distance
Elevation

MAP FINDINGS

Site

Database(s)

EDR ID Number
EPA ID Number

MULTIPLE ADDRESSES-1100 MURPHY AVENUE (Continued)

1023620253

Asbestos found:	Not reported
Asbestos cleaned:	Not reported
Controlled substance found:	Not reported
Controlled substance cleaned:	Not reported
Drinking water affected:	Not reported
Drinking water cleaned:	Not reported
Groundwater affected:	Not reported
Groundwater cleaned:	Not reported
Lead contaminant found:	Not reported
Lead cleaned up:	Not reported
No media affected:	Not reported
Unknown media affected:	Y
Other cleaned up:	Not reported
Other metals found:	Not reported
Other metals cleaned:	Not reported
Other contaminants found:	Not reported
Other contams found description:	Not reported
PAHs found:	Not reported
PAHs cleaned up:	Not reported
PCBs found:	Not reported
PCBs cleaned up:	Not reported
Petro products found:	Not reported
Petro products cleaned:	Not reported
Sediments found:	Not reported
Sediments cleaned:	Not reported
Soil affected:	Not reported
Soil cleaned up:	Not reported
Surface water cleaned:	Not reported
VOCs found:	Not reported
VOCs cleaned:	Not reported
Cleanup other description:	Not reported
Num. of cleanup and re-dev. jobs:	Not reported
Past use greenspace acreage:	Not reported
Past use residential acreage:	Not reported
Surface Water:	Not reported
Past use commercial acreage:	1.31
Past use industrial acreage:	Not reported
Future use greenspace acreage:	Not reported
Future use residential acreage:	Not reported
Future use commercial acreage:	1.31
Future use industrial acreage:	Not reported
Greenspace acreage and type:	Not reported
Superfund Fed. landowner flag:	Not reported
Arsenic cleaned up:	Not reported
Cadmium cleaned up:	Not reported
Chromium cleaned up:	Not reported
Copper cleaned up:	Not reported
Iron cleaned up:	Not reported
mercury cleaned up:	Not reported
Nickel Cleaned Up:	Not reported
No clean up:	Not reported
Pesticides cleaned up:	Not reported
Selenium cleaned up:	Not reported
SVOCs cleaned up:	Not reported
Unknown clean up:	Not reported
Arsenic contaminant found:	Not reported
Cadmium contaminant found:	Not reported

Map ID
 Direction
 Distance
 Elevation

MAP FINDINGS

Site

Database(s)

EDR ID Number
 EPA ID Number

MULTIPLE ADDRESSES-1100 MURPHY AVENUE (Continued)

1023620253

Chromium contaminant found:	Not reported
Copper contaminant found:	Not reported
Iron contaminant found:	Not reported
Mercury contaminant found:	Not reported
Nickel contaminant found:	Not reported
No contaminant found:	Not reported
Pesticides contaminant found:	Not reported
Selenium contaminant found:	Not reported
SVOCs contaminant found:	Not reported
Unknown contaminant found:	Not reported
Future Use: Multistory	Not reported
Media affected Bluiding Material:	Not reported
Media affected indoor air:	Not reported
Building material media cleaned up:	Not reported
Indoor air media cleaned up:	Not reported
Unknown media cleaned up:	Not reported
Past Use: Multistory	Not reported
Property Description:	Since 1932, site has been developed with two buildings. Used for wholesale grocery and cotton waste businesses until the 1970s. Since that time used for distribution only by Cut Rate Box Company.
Below Poverty Number:	621
Below Poverty Percent:	32.6%
Meidan Income:	6141
Meidan Income Number:	1228
Meidan Income Percent:	64.5%
Vacant Housing Number:	454
Vacant Housing Percent:	42.1%
Unemployed Number:	166
Unemployed Percent:	8.7%

FINDS:

Registry ID: 110070068611

Environmental Interest/Information System

US EPA Assessment, Cleanup and Redevelopment Exchange System (ACRES) is an federal online database for Brownfields Grantees to electronically submit data directly to EPA.

[Click this hyperlink](#) while viewing on your computer to access additional FINDS: detail in the EDR Site Report.

**DOD
 Region
 SSW
 1/2-1
 4250 ft.**

**FORT MCPHERSON
 FORT MCPHERSON (County), GA**

**DOD CUSA143911
 N/A**

DOD:

Feature 1:	Army DOD
Feature 2:	Not reported
Feature 3:	Not reported
URL:	Not reported
Name 1:	Fort McPherson
Name 2:	Not reported
Name 3:	Not reported

Map ID
 Direction
 Distance
 Elevation

MAP FINDINGS

Site

Database(s)

EDR ID Number
 EPA ID Number

FORT MCPHERSON (Continued)

CUSA143911

State: GA
 DOD Site: Yes
 Tile name: GAFULTON

B2	MARKET SERVICE STATION	EDR Hist Auto	1009384917
ESE	906 WARNER SW		N/A
< 1/8	ATLANTA, GA		
0.025 mi.			
130 ft.	Site 1 of 7 in cluster B		
Relative:	EDR Hist Auto		
Lower			
Actual:	Year: Name:	Type:	
1039 ft.	1947 BAILEY LORENZO M	GASOLINE AND OIL SERVICE STATIONS	

B3	SUPERIOR ASSOCIATES	GA NON-HSI	S104819468
SSE	1135 SYLVAN RD.		N/A
< 1/8	ATLANTA, GA		
0.027 mi.			
141 ft.	Site 2 of 7 in cluster B		
Relative:	NON HSI:		
Lower	Latitude: 33.72		
	Longitude: -84.42		
Actual:	Ground Water Pathway Score: 6.5		
1038 ft.	On-Site Pathway Score: 0		
	Report Date: Not reported		
	Additional Info: Not reported		
	Contamination: Not reported		

B4	MULTIPLE ADDRESSES-1135 SYLVAN ROAD	US BROWNFIELDS	1023620255
SSE	1135 SYLVAN ROAD	FINDS	N/A
< 1/8	ATLANTA, GA 30301		
0.027 mi.			
141 ft.	Site 3 of 7 in cluster B		
Relative:	US BROWNFIELDS:		
Lower	Property Name: MULTIPLE ADDRESSES-1135 SYLVAN ROAD		
	Recipient Name: Atlanta Planning and Community Development, City of		
Actual:	Grant Type: Assessment		
1038 ft.	Property Number: 14-0119-0007-007-7		
	Parcel size: 2.01		
	Latitude: 33.724058		
	Longitude: -84.418693		
	HCM Label: Interpolation-Satellite		
	Map Scale: Not reported		
	Point of Reference: Center of a Facility or Station		
	Highlights: Not reported		
	Datum: North American Datum of 1983		
	Acres Property ID: 147184		
	IC Data Access: Not reported		
	Start Date: Not reported		
	Redev Completion Date: Not reported		
	Completed Date: Not reported		
	Acres Cleaned Up: Not reported		

Map ID
Direction
Distance
Elevation

MAP FINDINGS

Site

Database(s)

EDR ID Number
EPA ID Number

MULTIPLE ADDRESSES-1135 SYLVAN ROAD (Continued)

1023620255

Cleanup Funding:	Not reported
Cleanup Funding Source:	Not reported
Assessment Funding:	Not reported
Assessment Funding Source:	Not reported
Redevelopment Funding:	Not reported
Redev. Funding Source:	Not reported
Redev. Funding Entity Name:	Not reported
Redevelopment Start Date:	Not reported
Assessment Funding Entity:	Not reported
Cleanup Funding Entity:	Not reported
Grant Type:	Hazardous & Petroleum
Accomplishment Type:	Not reported
Accomplishment Count:	0
Cooperative Agreement Number:	95461210
Start Date:	Not reported
Ownership Entity:	Private
Completion Date:	Not reported
Current Owner:	Redwine Property Management, Inc.
Did Owner Change:	Not reported
Cleanup Required:	U
Video Available:	N
Photo Available:	Y
Institutional Controls Required:	U
IC Category Proprietary Controls:	Not reported
IC Cat. Info. Devices:	Not reported
IC Cat. Gov. Controls:	Not reported
IC Cat. Enforcement Permit Tools:	Not reported
IC in place date:	Not reported
IC in place:	Not reported
State/tribal program date:	Not reported
State/tribal program ID:	Not reported
State/tribal NFA date:	Not reported
Air contaminated:	Not reported
Air cleaned:	Not reported
Asbestos found:	Not reported
Asbestos cleaned:	Not reported
Controlled substance found:	Not reported
Controlled substance cleaned:	Not reported
Drinking water affected:	Not reported
Drinking water cleaned:	Not reported
Groundwater affected:	Not reported
Groundwater cleaned:	Not reported
Lead contaminant found:	Not reported
Lead cleaned up:	Not reported
No media affected:	Not reported
Unknown media affected:	Y
Other cleaned up:	Not reported
Other metals found:	Not reported
Other metals cleaned:	Not reported
Other contaminants found:	Not reported
Other contams found description:	Not reported
PAHs found:	Not reported
PAHs cleaned up:	Not reported
PCBs found:	Not reported
PCBs cleaned up:	Not reported
Petro products found:	Not reported
Petro products cleaned:	Not reported

Map ID
 Direction
 Distance
 Elevation

MAP FINDINGS

Site

Database(s)

EDR ID Number
 EPA ID Number

MULTIPLE ADDRESSES-1135 SYLVAN ROAD (Continued)

1023620255

Sediments found:	Not reported
Sediments cleaned:	Not reported
Soil affected:	Not reported
Soil cleaned up:	Not reported
Surface water cleaned:	Not reported
VOCs found:	Not reported
VOCs cleaned:	Not reported
Cleanup other description:	Not reported
Num. of cleanup and re-dev. jobs:	Not reported
Past use greenspace acreage:	Not reported
Past use residential acreage:	Not reported
Surface Water:	Not reported
Past use commercial acreage:	2.01
Past use industrial acreage:	Not reported
Future use greenspace acreage:	Not reported
Future use residential acreage:	Not reported
Future use commercial acreage:	2.01
Future use industrial acreage:	Not reported
Greenspace acreage and type:	Not reported
Superfund Fed. landowner flag:	Not reported
Arsenic cleaned up:	Not reported
Cadmium cleaned up:	Not reported
Chromium cleaned up:	Not reported
Copper cleaned up:	Not reported
Iron cleaned up:	Not reported
mercury cleaned up:	Not reported
Nickel Cleaned Up:	Not reported
No clean up:	Not reported
Pesticides cleaned up:	Not reported
Selenium cleaned up:	Not reported
SVOCs cleaned up:	Not reported
Unknown clean up:	Not reported
Arsenic contaminant found:	Not reported
Cadmium contaminant found:	Not reported
Chromium contaminant found:	Not reported
Copper contaminant found:	Not reported
Iron contaminant found:	Not reported
Mercury contaminant found:	Not reported
Nickel contaminant found:	Not reported
No contaminant found:	Not reported
Pesticides contaminant found:	Not reported
Selenium contaminant found:	Not reported
SVOCs contaminant found:	Not reported
Unknown contaminant found:	Not reported
Future Use: Multistory	Not reported
Media affected Bluiding Material:	Not reported
Media affected indoor air:	Not reported
Building material media cleaned up:	Not reported
Indoor air media cleaned up:	Not reported
Unknown media cleaned up:	Not reported
Past Use: Multistory	Not reported
Property Description:	The property contains the foundational remains of a former sealants manufacturer. Similar businesses have operated on-site since 1932.
Below Poverty Number:	667
Below Poverty Percent:	31.6%
Meidan Income:	4593
Meidan Income Number:	1337

Map ID
 Direction
 Distance
 Elevation

MAP FINDINGS

Site

Database(s)

EDR ID Number
 EPA ID Number

MULTIPLE ADDRESSES-1135 SYLVAN ROAD (Continued)

1023620255

Meidan Income Percent:	63.4%
Vacant Housing Number:	444
Vacant Housing Percent:	38.2%
Unemployed Number:	181
Unemployed Percent:	8.6%

FINDS:

Registry ID: 110070068615

Environmental Interest/Information System

US EPA Assessment, Cleanup and Redevelopment Exchange System (ACRES) is an federal online database for Brownfields Grantees to electronically submit data directly to EPA.

[Click this hyperlink](#) while viewing on your computer to access additional FINDS: detail in the EDR Site Report.

B5
SSE
 < 1/8
 0.027 mi.
 141 ft.

SUPERIOR SEALANTS
1135-9 SYLVAN RD
ATLANTA, GA 30310
Site 4 of 7 in cluster B

SEMS 1000408299
RCRA NonGen / NLR GAD033534470

Relative:
Lower
Actual:
1038 ft.

SEMS:

Site ID:	401409
EPA ID:	GAD033534470
Cong District:	5
FIPS Code:	13121
Latitude:	Not reported
Longitude:	Not reported
FF:	N
NPL:	Not on the NPL
Non NPL Status:	NFRAP-Site does not qualify for the NPL based on existing information

SEMS Detail:

Region:	4
Site ID:	401409
EPA ID:	GAD033534470
Site Name:	SUPERIOR SEALANTS
NPL:	N
FF:	N
OU:	0
Action Code:	DS
Action Name:	DISCVRY
SEQ:	1
Start Date:	1980-08-01 00:00:00
Finish Date:	8/1/1980
Qual:	Not reported
Current Action Lead:	EPA Perf

Region:	4
Site ID:	401409
EPA ID:	GAD033534470
Site Name:	SUPERIOR SEALANTS
NPL:	N
FF:	N

Map ID
Direction
Distance
Elevation

MAP FINDINGS

Site

Database(s)

EDR ID Number
EPA ID Number

SUPERIOR SEALANTS (Continued)

1000408299

OU: 0
Action Code: PJ
Action Name: RP EM REM
SEQ: 1
Start Date: 2001-11-06 00:00:00
Finish Date: 11/7/2001
Qual: C
Current Action Lead: EPA Ovrsght

Region: 4
Site ID: 401409
EPA ID: GAD033534470
Site Name: SUPERIOR SEALANTS
NPL: N
FF: N
OU: 0
Action Code: PA
Action Name: PA
SEQ: 1
Start Date: Not reported
Finish Date: 9/17/1985
Qual: N
Current Action Lead: St Perf

RCRA NonGen / NLR:

Date form received by agency: 11/02/2007
Facility name: SUPERIOR SEALANTS
Facility address: 1135-9 SYLVAN RD
ATLANTA, GA 30310
EPA ID: GAD033534470
Mailing address: PO BOX 10888
ATLANTA, GA 30310
Contact: SHAW PAINTER
Contact address: PO BOX 10888
ATLANTA, GA 30310
Contact country: US
Contact telephone: 404-758-2611
Contact email: Not reported
EPA Region: 04
Land type: Facility is not located on Indian land. Additional information is not known.
Classification: Non-Generator
Description: Handler: Non-Generators do not presently generate hazardous waste

Owner/Operator Summary:

Owner/operator name: OPERNAME
Owner/operator address: OPERSTREET
OPERCITY, WY 99999
Owner/operator country: Not reported
Owner/operator telephone: 404-555-1212
Owner/operator email: Not reported
Owner/operator fax: Not reported
Owner/operator extension: Not reported
Legal status: Private
Owner/Operator Type: Operator
Owner/Op start date: Not reported

Map ID
Direction
Distance
Elevation

MAP FINDINGS

Site

Database(s)

EDR ID Number
EPA ID Number

SUPERIOR SEALANTS (Continued)

1000408299

Owner/Op end date: Not reported

Owner/operator name: Not reported
Owner/operator address: OWNERSTREET
ATLANTA, GA 99999

Owner/operator country: Not reported
Owner/operator telephone: 404-555-1212
Owner/operator email: Not reported
Owner/operator fax: Not reported
Owner/operator extension: Not reported
Legal status: Private
Owner/Operator Type: Owner
Owner/Op start date: Not reported
Owner/Op end date: Not reported

Handler Activities Summary:

U.S. importer of hazardous waste: No
Mixed waste (haz. and radioactive): No
Recycler of hazardous waste: No
Transporter of hazardous waste: No
Treater, storer or disposer of HW: No
Underground injection activity: No
On-site burner exemption: No
Furnace exemption: No
Used oil fuel burner: No
Used oil processor: No
User oil refiner: No
Used oil fuel marketer to burner: No
Used oil Specification marketer: No
Used oil transfer facility: No
Used oil transporter: No

Historical Generators:

Date form received by agency: 08/18/1980
Site name: SUPERIOR SEALANTS
Classification: Small Quantity Generator

Violation Status: No violations found

Evaluation Action Summary:

Evaluation date: 10/16/2007
Evaluation: COMPLIANCE EVALUATION INSPECTION ON-SITE
Area of violation: Not reported
Date achieved compliance: Not reported
Evaluation lead agency: State

Evaluation date: 05/20/1986
Evaluation: NON-FINANCIAL RECORD REVIEW
Area of violation: Not reported
Date achieved compliance: Not reported
Evaluation lead agency: State

MAP FINDINGS

Map ID
 Direction
 Distance
 Elevation

Site

Database(s)

EDR ID Number
 EPA ID Number

C6 **MURPHY AVENUE DRUMS**
SW **1116 MURPHY AVENUE**
< 1/8 **ATLANTA, GA 30310**
0.030 mi.
160 ft. **Site 1 of 6 in cluster C**

SEMS **1018148751**
GAN000403397

Relative: **SEMS:**
Higher Site ID: 403397
Actual: EPA ID: GAN000403397
1043 ft. Cong District: Not reported
 FIPS Code: 13121
 Latitude: Not reported
 Longitude: Not reported
 FF: N
 NPL: Not on the NPL
 Non NPL Status: Removal Only Site (No Site Assessment Work Needed)

SEMS Detail:
 Region: 4
 Site ID: 403397
 EPA ID: GAN000403397
 Site Name: MURPHY AVENUE DRUMS
 NPL: N
 FF: N
 OU: 0
 Action Code: RV
 Action Name: RMVL
 SEQ: 1
 Start Date: 2014-12-22 00:00:00
 Finish Date: 1/8/2015
 Qual: Not reported
 Current Action Lead: EPA Perf

C7 **1116 MURPHY LLC**
SW **1116 MURPHY AVE SW**
< 1/8 **ATLANTA, GA 30310**
0.030 mi.
160 ft. **Site 2 of 6 in cluster C**

RCRA NonGen / NLR **1000179591**
FINDS **GAD078129921**
ECHO

Relative: **RCRA NonGen / NLR:**
Higher Date form received by agency: 06/13/2007
Actual: Facility name: 1116 MURPHY LLC
1043 ft. Facility address: 1116 MURPHY AVE SW
 ATLANTA, GA 30310
 EPA ID: GAD078129921
 Mailing address: QUAIL RIDGE WAY
 NORCROSS, GA 30310
 Contact: STEVE RATCHFORD
 Contact address: QUAIL RIDGE WAY
 NORCROSS, GA 30310
 Contact country: US
 Contact telephone: 404-942-2003
 Contact email: Not reported
 EPA Region: 04
 Land type: Private
 Classification: Non-Generator
 Description: Handler: Non-Generators do not presently generate hazardous waste

Map ID
Direction
Distance
Elevation

MAP FINDINGS

Site

Database(s)

EDR ID Number
EPA ID Number

1116 MURPHY LLC (Continued)

1000179591

Owner/Operator Summary:

Owner/operator name: 1116 MURPHY LLC
Owner/operator address: Not reported
Not reported
Owner/operator country: US
Owner/operator telephone: Not reported
Owner/operator email: Not reported
Owner/operator fax: Not reported
Owner/operator extension: Not reported
Legal status: Private
Owner/Operator Type: Operator
Owner/Op start date: 03/13/2006
Owner/Op end date: Not reported

Owner/operator name: 1116 MURPHY LLC
Owner/operator address: QUAIL RIDGE WAY
NORCROSS, GA 30310
Owner/operator country: US
Owner/operator telephone: Not reported
Owner/operator email: Not reported
Owner/operator fax: Not reported
Owner/operator extension: Not reported
Legal status: Private
Owner/Operator Type: Owner
Owner/Op start date: 03/13/2006
Owner/Op end date: Not reported

Handler Activities Summary:

U.S. importer of hazardous waste: No
Mixed waste (haz. and radioactive): No
Recycler of hazardous waste: No
Transporter of hazardous waste: No
Treater, storer or disposer of HW: No
Underground injection activity: No
On-site burner exemption: No
Furnace exemption: No
Used oil fuel burner: No
Used oil processor: No
User oil refiner: No
Used oil fuel marketer to burner: No
Used oil Specification marketer: No
Used oil transfer facility: No
Used oil transporter: No

Historical Generators:

Date form received by agency: 08/15/2006
Site name: 1116 MURPHY LLC
Classification: Large Quantity Generator

. Waste code: D001
. Waste name: IGNITABLE HAZARDOUS WASTES ARE THOSE WASTES WHICH HAVE A FLASHPOINT OF LESS THAN 140 DEGREES FAHRENHEIT AS DETERMINED BY A PENSKEY-MARTENS CLOSED CUP FLASH POINT TESTER. ANOTHER METHOD OF DETERMINING THE FLASH POINT OF A WASTE IS TO REVIEW THE MATERIAL SAFETY DATA SHEET, WHICH CAN BE OBTAINED FROM THE MANUFACTURER OR DISTRIBUTOR OF THE MATERIAL. LACQUER THINNER IS AN EXAMPLE OF A COMMONLY USED SOLVENT

Map ID
Direction
Distance
Elevation

MAP FINDINGS

Site

Database(s)

EDR ID Number
EPA ID Number

1116 MURPHY LLC (Continued)

1000179591

WHICH WOULD BE CONSIDERED AS IGNITABLE HAZARDOUS WASTE.

Date form received by agency: 04/03/1995

Site name: REXNORD CORP SPROCKET

Classification: Not a generator, verified

. Waste code: D000

. Waste name: Not Defined

. Waste code: D001

. Waste name: IGNITABLE HAZARDOUS WASTES ARE THOSE WASTES WHICH HAVE A FLASHPOINT OF LESS THAN 140 DEGREES FAHRENHEIT AS DETERMINED BY A PENSKEY-MARTENS CLOSED CUP FLASH POINT TESTER. ANOTHER METHOD OF DETERMINING THE FLASH POINT OF A WASTE IS TO REVIEW THE MATERIAL SAFETY DATA SHEET, WHICH CAN BE OBTAINED FROM THE MANUFACTURER OR DISTRIBUTOR OF THE MATERIAL. LACQUER THINNER IS AN EXAMPLE OF A COMMONLY USED SOLVENT WHICH WOULD BE CONSIDERED AS IGNITABLE HAZARDOUS WASTE.

. Waste code: D008

. Waste name: LEAD

. Waste code: F010

. Waste name: QUENCHING BATH RESIDUES FROM OIL BATHS FROM METAL HEAT TREATING OPERATIONS WHERE CYANIDES ARE USED IN THE PROCESS.

. Waste code: F017

. Waste name: Not Defined

Date form received by agency: 02/24/1994

Site name: REXNORD CORP

Classification: Large Quantity Generator

Date form received by agency: 04/02/1993

Site name: REXNORD CORP SPROCKET

Classification: Large Quantity Generator

. Waste code: D000

. Waste name: Not Defined

. Waste code: D001

. Waste name: IGNITABLE HAZARDOUS WASTES ARE THOSE WASTES WHICH HAVE A FLASHPOINT OF LESS THAN 140 DEGREES FAHRENHEIT AS DETERMINED BY A PENSKEY-MARTENS CLOSED CUP FLASH POINT TESTER. ANOTHER METHOD OF DETERMINING THE FLASH POINT OF A WASTE IS TO REVIEW THE MATERIAL SAFETY DATA SHEET, WHICH CAN BE OBTAINED FROM THE MANUFACTURER OR DISTRIBUTOR OF THE MATERIAL. LACQUER THINNER IS AN EXAMPLE OF A COMMONLY USED SOLVENT WHICH WOULD BE CONSIDERED AS IGNITABLE HAZARDOUS WASTE.

. Waste code: D008

. Waste name: LEAD

. Waste code: F010

. Waste name: QUENCHING BATH RESIDUES FROM OIL BATHS FROM METAL HEAT TREATING OPERATIONS WHERE CYANIDES ARE USED IN THE PROCESS.

. Waste code: F017

. Waste name: Not Defined

Map ID
 Direction
 Distance
 Elevation

MAP FINDINGS

Site

Database(s)

EDR ID Number
 EPA ID Number

1116 MURPHY LLC (Continued)

1000179591

Violation Status: No violations found

Evaluation Action Summary:

Evaluation date: 04/03/1995
 Evaluation: COMPLIANCE EVALUATION INSPECTION ON-SITE
 Area of violation: Not reported
 Date achieved compliance: Not reported
 Evaluation lead agency: State

Evaluation date: 01/27/1994
 Evaluation: COMPLIANCE EVALUATION INSPECTION ON-SITE
 Area of violation: Not reported
 Date achieved compliance: Not reported
 Evaluation lead agency: State

FINDS:

Registry ID: 110005669277

Environmental Interest/Information System

RCRAInfo is a national information system that supports the Resource Conservation and Recovery Act (RCRA) program through the tracking of events and activities related to facilities that generate, transport, and treat, store, or dispose of hazardous waste. RCRAInfo allows RCRA program staff to track the notification, permit, compliance, and corrective action activities required under RCRA.

[Click this hyperlink](#) while viewing on your computer to access additional FINDS: detail in the EDR Site Report.

ECHO:

Envid: 1000179591
 Registry ID: 110005669277
 DFR URL: <http://echo.epa.gov/detailed-facility-report?fid=110005669277>

C8
SW
< 1/8
0.030 mi.
160 ft.

1116 MURPHY AVENUE
1116 MURPHY AVE.
ATLANTA, GA
Site 3 of 6 in cluster C

BROWNFIELDS **S118891979**
SPILLS **N/A**

Relative:
Higher
Actual:
1043 ft.

BROWNFIELD:
 Acreage: 3.5
 Risk: To be Determined
 Restricted: To be Determined
 RRS Code: Not reported
 Status: N-HSI
 Date Cleanup Plan: 09/15/2016
 Date Cleanup Completed: Not reported

SPILLS:

CTS Number: Not reported
 Spill Number: Not reported
 UN Number: Not reported
 UN Number2: Not reported
 Report Number: Not reported

Map ID
Direction
Distance
Elevation

MAP FINDINGS

Site

Database(s)

EDR ID Number
EPA ID Number

1116 MURPHY AVENUE (Continued)

S118891979

Report Date:	Not reported
Report Time:	Not reported
Spill Date:	Not reported
Spill Time:	Not reported
Incident Type:	Not reported
Material Involved:	Not reported
Quantity:	Not reported
Phase:	Not reported
Radioactive:	Not reported
Material 2:	Not reported
Quantity 2:	Not reported
Phase 2:	Not reported
Radioactive 2:	Not reported
Waterway Impctd:	Not reported
Evacuation:	Not reported
Caller:	KIM GARCIA
Organization:	Not reported
Org Phone:	Not reported
Primary Concern:	Water Qual
Associate Name:	Not reported
Investigation Date:	Not reported
Resolved:	Not reported
Closure Date:	01/07/2010
Ten Days Follow Up:	Not reported
Transferred Record:	Not reported
Fire:	Not reported
Police:	Not reported
Sheriff:	Not reported
GSP:	Not reported
Medical:	Not reported
EPA:	Not reported
USCG:	Not reported
EMA:	Not reported
DRN:	Not reported
DOT:	Not reported
Responsible Prty:	Not reported
RP Contact:	Not reported
RP Address:	Not reported
RP Phone:	Not reported
RP City:	Not reported
Action Code:	Not reported
Action:	Not reported
Investigator:	Not reported
EOC Operator:	Not reported
Time EOC Notifd:	Not reported
Time Dispatched:	Not reported
Complaint Code:	60341
Complaint ID:	Not reported
Cmplaint Referred:	Not reported
Report Sum:	Not reported
At:	Not reported
DDO:	Not reported
Date Recieved:	12/15/2009
Comments:	Not reported
Comments 1:	Not reported
Referred:	Not reported
Comments 2:	Not reported

Map ID
Direction
Distance
Elevation

MAP FINDINGS

Site

Database(s)

EDR ID Number
EPA ID Number

1116 MURPHY AVENUE (Continued)

S118891979

12-18-2009- I Visited The Site. The Site Is Receiving The Waste, And Sorting It, And Then Takes It To Landfill. The Site Has No Permit. I Spoke With The The Owner. He Retained An Lawyer, And His Lawyer Send Me A Letter. I Asked The Owner To Provide Me With A Letter Explaining To Me What He Is Doing At The Site. 12-23-2009- A Letter Was Mailed Out To The Owner'S Lawyer, And Asking Him To Tell His Owner To Cease Operation Effective 12-23-2009. 12-23-2009-The Owner'S Attorney Contacted Me And Requested Additional Days For His Owner To Operate Until He Can Provide Us With A Letter Addressing His Side Of Story, And Explaining Why He Thinks His Client Is Exempted From Permitting. I Was Given Until 1-7-2010 To Meet With Us And Justify His Client'S Exemption.

Investigator: alaeddini
Entry Date: 12/15/2009

Complaint Code: 60341
Code Desc: Follow-Up Investigation
Event Date: 01/07/2010

Comments: 1-6-2010- Bert Langley, Jeff Cowen, Derriek Williams, And Myself Held A Meeting With The Business Owner, His Attorney, And His Engineer At Land Protection Office. The Meeting Was Held To Address The Issues Raised In Epd'S December 23, 2009 Letter, And Responded Letter Of January 5, 2010, Which Ordered Mba Waste Services, Llc To Cease Business Operations At The Company'S Facility At 1116 Murphy Avenue, Atlanta, Georgia. After The Information Presented By Mr. Ken Mitchell, Of Mba Waste Services, Llc At The Meeting, Bert Langley Determined That Mba Waste Services, Llc Is Operating A ""Recovered Materials Processing Facility"", As Defined In The Georgia Comprehensive Solid Waste Management Act Of 1990, O.C.G.A. Section 12-8-22(25) And Georgia Rules For Solid Waste Management 391-3-4-.01(56), Meaning ""A Facility Engaged Solely In The Storage, Processing, And Resale Or Reuse Of Recovered Materials."" Given The Determination That The Activities Engaged In By Mba Waste Services, Llc Involve Only The Handling Of ""Recovered Materials"" As Defined By The Georgia Comprehensive Solid Waste Management Act And The Rules For Solid Waste Management 391-3-4-.01(55); And Because The Processing Of ""Recovered Materials"" Is Specifically Exempt Under The Georgia Rules For Solid Waste Management 391-3-4-.04(7)(A), Which States In Pertinent Part, ""Recovered Materials And Recovered Materials Processing Facilities Are Excluded From Regulation As Solid Wastes And Solid Waste Handling Facilities,"" The Conclusion And Finding That The Mba Waste Services, Llc Facility Located At 1116 Murphy Avenue, Atlanta, Georgia Is Exempt From Regulation As A Solid Waste Handling Facility. 1-7-2010- A Letter Was Received From The Company'S Attorney. A Letter Will Go Out Today To Confirm Receiving The Letter. Copies Of All Communications Mailed To The Caller, Ms. Garcia. Nfa Is Required.

Investigator: alaeddini
Entry Date: 01/07/2010

Map ID
 Direction
 Distance
 Elevation

MAP FINDINGS

Site

Database(s)

EDR ID Number
 EPA ID Number

C9
SW
< 1/8
0.030 mi.
160 ft.

LIFECYCLE BUILDING
1116 MURPHY AVENUE
ATLANTA, GA 30310

US BROWNFIELDS

1018149788
N/A

Site 4 of 6 in cluster C

Relative:
Higher
Actual:
1043 ft.

US BROWNFIELDS:

Property Name:	LIFECYCLE BUILDING
Recipient Name:	City of Atlanta Planning and Community Development
Grant Type:	Assessment
Property Number:	14 01 19000700135
Parcel size:	3.35
Latitude:	33.7240155
Longitude:	-84.4196615
HCM Label:	Address Matching-House Number
Map Scale:	Not reported
Point of Reference:	Entrance Point of a Facility or Station
Highlights:	Not reported
Datum:	North American Datum of 1983
Acres Property ID:	199942
IC Data Access:	Not reported
Start Date:	Not reported
Redev Completion Date:	Not reported
Completed Date:	Not reported
Acres Cleaned Up:	Not reported
Cleanup Funding:	Not reported
Cleanup Funding Source:	Not reported
Assessment Funding:	3000
Assessment Funding Source:	US EPA - Brownfields Assessment Cooperative Agreement
Redevelopment Funding:	Not reported
Redev. Funding Source:	Not reported
Redev. Funding Entity Name:	Not reported
Redevelopment Start Date:	Not reported
Assessment Funding Entity:	EPA
Cleanup Funding Entity:	Not reported
Grant Type:	Hazardous
Accomplishment Type:	Phase II Environmental Assessment
Accomplishment Count:	1
Cooperative Agreement Number:	00D12413
Start Date:	07/31/2015 00:00:00
Ownership Entity:	Private
Completion Date:	08/28/2015 00:00:00
Current Owner:	Eleven Sixteen Murphy LLC
Did Owner Change:	N
Cleanup Required:	Y
Video Available:	Not reported
Photo Available:	Y
Institutional Controls Required:	N
IC Category Proprietary Controls:	Not reported
IC Cat. Info. Devices:	Not reported
IC Cat. Gov. Controls:	Not reported
IC Cat. Enforcement Permit Tools:	Not reported
IC in place date:	Not reported
IC in place:	N
State/tribal program date:	Not reported
State/tribal program ID:	Not reported
State/tribal NFA date:	Not reported
Air contaminated:	Not reported
Air cleaned:	Not reported

Map ID
Direction
Distance
Elevation

MAP FINDINGS

Site

Database(s)

EDR ID Number
EPA ID Number

LIFECYCLE BUILDING (Continued)

1018149788

Asbestos found:	Not reported
Asbestos cleaned:	Not reported
Controlled substance found:	Not reported
Controlled substance cleaned:	Not reported
Drinking water affected:	Not reported
Drinking water cleaned:	Not reported
Groundwater affected:	Not reported
Groundwater cleaned:	Not reported
Lead contaminant found:	Y
Lead cleaned up:	Not reported
No media affected:	Not reported
Unknown media affected:	Not reported
Other cleaned up:	Not reported
Other metals found:	Y
Other metals cleaned:	Not reported
Other contaminants found:	Not reported
Other contams found description:	Not reported
PAHs found:	Not reported
PAHs cleaned up:	Not reported
PCBs found:	Not reported
PCBs cleaned up:	Not reported
Petro products found:	Not reported
Petro products cleaned:	Not reported
Sediments found:	Not reported
Sediments cleaned:	Not reported
Soil affected:	Y
Soil cleaned up:	Not reported
Surface water cleaned:	Not reported
VOCs found:	Not reported
VOCs cleaned:	Not reported
Cleanup other description:	Not reported
Num. of cleanup and re-dev. jobs:	Not reported
Past use greenspace acreage:	Not reported
Past use residential acreage:	Not reported
Surface Water:	Not reported
Past use commercial acreage:	3.35
Past use industrial acreage:	Not reported
Future use greenspace acreage:	Not reported
Future use residential acreage:	Not reported
Future use commercial acreage:	3.35
Future use industrial acreage:	Not reported
Greenspace acreage and type:	Not reported
Superfund Fed. landowner flag:	Not reported
Arsenic cleaned up:	Not reported
Cadmium cleaned up:	Not reported
Chromium cleaned up:	Not reported
Copper cleaned up:	Not reported
Iron cleaned up:	Not reported
mercury cleaned up:	Not reported
Nickel Cleaned Up:	Not reported
No clean up:	Not reported
Pesticides cleaned up:	Not reported
Selenium cleaned up:	Not reported
SVOCs cleaned up:	Not reported
Unknown clean up:	Not reported
Arsenic contaminant found:	Y
Cadmium contaminant found:	Not reported

Map ID
 Direction
 Distance
 Elevation

MAP FINDINGS

Site

Database(s)

EDR ID Number
 EPA ID Number

LIFECYCLE BUILDING (Continued)

1018149788

Chromium contaminant found:	Not reported
Copper contaminant found:	Not reported
Iron contaminant found:	Not reported
Mercury contaminant found:	Not reported
Nickel contaminant found:	Not reported
No contaminant found:	Not reported
Pesticides contaminant found:	Not reported
Selenium contaminant found:	Not reported
SVOCs contaminant found:	Not reported
Unknown contaminant found:	Not reported
Future Use: Multistory	Not reported
Media affected Bluiding Material:	Not reported
Media affected indoor air:	Not reported
Building material media cleaned up:	Not reported
Indoor air media cleaned up:	Not reported
Unknown media cleaned up:	Not reported
Past Use: Multistory	Not reported
Property Description:	Primary historic use as a conveyor/link belt assembly mfg and assembly facility; also a historic on-site lead/iron foundry, paint boot and rail spur. Historic on-site storage of large quantities of solvents and petroleum products. Former diesel engine repair activities. Historically observed sludge/residue is subsurface floor pits. Historic lead impact to soils from on-site foundry resulting the removal of over 300 tons of impacted soils in circa 2006.
Below Poverty Number:	620
Below Poverty Percent:	32.5%
Meidan Income:	5045
Meidan Income Number:	1174
Meidan Income Percent:	61.6%
Vacant Housing Number:	442
Vacant Housing Percent:	39.6%
Unemployed Number:	160
Unemployed Percent:	8.4%
Property Name:	LIFECYCLE BUILDING
Recipient Name:	City of Atlanta Planning and Community Development
Grant Type:	Assessment
Property Number:	14 01 19000700135
Parcel size:	3.35
Latitude:	33.7240155
Longitude:	-84.4196615
HCM Label:	Address Matching-House Number
Map Scale:	Not reported
Point of Reference:	Entrance Point of a Facility or Station
Highlights:	Not reported
Datum:	North American Datum of 1983
Acres Property ID:	199942
IC Data Access:	Not reported
Start Date:	Not reported
Redev Completion Date:	Not reported
Completed Date:	Not reported
Acres Cleaned Up:	Not reported
Cleanup Funding:	Not reported
Cleanup Funding Source:	Not reported
Assessment Funding:	58980
Assessment Funding Source:	US EPA - Brownfields Assessment Cooperative Agreement
Redevelopment Funding:	Not reported

Map ID
Direction
Distance
Elevation

MAP FINDINGS

Site

Database(s)

EDR ID Number
EPA ID Number

LIFECYCLE BUILDING (Continued)

1018149788

Redev. Funding Source:	Not reported
Redev. Funding Entity Name:	Not reported
Redevelopment Start Date:	Not reported
Assessment Funding Entity:	EPA
Cleanup Funding Entity:	Not reported
Grant Type:	Hazardous
Accomplishment Type:	Phase II Environmental Assessment
Accomplishment Count:	1
Cooperative Agreement Number:	00D12413
Start Date:	07/31/2015 00:00:00
Ownership Entity:	Private
Completion Date:	08/28/2015 00:00:00
Current Owner:	Eleven Sixteen Murphy LLC
Did Owner Change:	N
Cleanup Required:	Y
Video Available:	Not reported
Photo Available:	Y
Institutional Controls Required:	N
IC Category Proprietary Controls:	Not reported
IC Cat. Info. Devices:	Not reported
IC Cat. Gov. Controls:	Not reported
IC Cat. Enforcement Permit Tools:	Not reported
IC in place date:	Not reported
IC in place:	N
State/tribal program date:	Not reported
State/tribal program ID:	Not reported
State/tribal NFA date:	Not reported
Air contaminated:	Not reported
Air cleaned:	Not reported
Asbestos found:	Not reported
Asbestos cleaned:	Not reported
Controlled substance found:	Not reported
Controlled substance cleaned:	Not reported
Drinking water affected:	Not reported
Drinking water cleaned:	Not reported
Groundwater affected:	Not reported
Groundwater cleaned:	Not reported
Lead contaminant found:	Y
Lead cleaned up:	Not reported
No media affected:	Not reported
Unknown media affected:	Not reported
Other cleaned up:	Not reported
Other metals found:	Y
Other metals cleaned:	Not reported
Other contaminants found:	Not reported
Other contams found description:	Not reported
PAHs found:	Not reported
PAHs cleaned up:	Not reported
PCBs found:	Not reported
PCBs cleaned up:	Not reported
Petro products found:	Not reported
Petro products cleaned:	Not reported
Sediments found:	Not reported
Sediments cleaned:	Not reported
Soil affected:	Y
Soil cleaned up:	Not reported
Surface water cleaned:	Not reported

Map ID
 Direction
 Distance
 Elevation

MAP FINDINGS

Site

Database(s)

EDR ID Number
 EPA ID Number

LIFECYCLE BUILDING (Continued)

1018149788

VOCs found:	Not reported
VOCs cleaned:	Not reported
Cleanup other description:	Not reported
Num. of cleanup and re-dev. jobs:	Not reported
Past use greenspace acreage:	Not reported
Past use residential acreage:	Not reported
Surface Water:	Not reported
Past use commercial acreage:	3.35
Past use industrial acreage:	Not reported
Future use greenspace acreage:	Not reported
Future use residential acreage:	Not reported
Future use commercial acreage:	3.35
Future use industrial acreage:	Not reported
Greenspace acreage and type:	Not reported
Superfund Fed. landowner flag:	Not reported
Arsenic cleaned up:	Not reported
Cadmium cleaned up:	Not reported
Chromium cleaned up:	Not reported
Copper cleaned up:	Not reported
Iron cleaned up:	Not reported
mercury cleaned up:	Not reported
Nickel Cleaned Up:	Not reported
No clean up:	Not reported
Pesticides cleaned up:	Not reported
Selenium cleaned up:	Not reported
SVOCs cleaned up:	Not reported
Unknown clean up:	Not reported
Arsenic contaminant found:	Y
Cadmium contaminant found:	Not reported
Chromium contaminant found:	Not reported
Copper contaminant found:	Not reported
Iron contaminant found:	Not reported
Mercury contaminant found:	Not reported
Nickel contaminant found:	Not reported
No contaminant found:	Not reported
Pesticides contaminant found:	Not reported
Selenium contaminant found:	Not reported
SVOCs contaminant found:	Not reported
Unknown contaminant found:	Not reported
Future Use: Multistory	Not reported
Media affected Bluiding Material:	Not reported
Media affected indoor air:	Not reported
Building material media cleaned up:	Not reported
Indoor air media cleaned up:	Not reported
Unknown media cleaned up:	Not reported
Past Use: Multistory	Not reported
Property Description:	Primary historic use as a conveyor/link belt assembly mfg and assembly facility; also a historic on-site lead/iron foundry, paint boot and rail spur. Historic on-site storage of large quantities of solvents and petroleum products. Former diesel engine repair activities. Historically observed sludge/residue is subsurface floor pits. Historic lead impact to soils from on-site foundry resulting the removal of over 300 tons of impacted soils in circa 2006.
Below Poverty Number:	620
Below Poverty Percent:	32.5%
Meidan Income:	5045
Meidan Income Number:	1174

Map ID
 Direction
 Distance
 Elevation

MAP FINDINGS

Site

Database(s)

EDR ID Number
 EPA ID Number

LIFECYCLE BUILDING (Continued)

1018149788

Meidan Income Percent:	61.6%
Vacant Housing Number:	442
Vacant Housing Percent:	39.6%
Unemployed Number:	160
Unemployed Percent:	8.4%

A10
NNE
 < 1/8
 0.035 mi.
 187 ft.

1066 MURPHY AVENUE
1066 MURPHY AVE. SW
ATLANTA, GA

BROWNFIELDS **S118891977**
 N/A

Site 2 of 3 in cluster A

Relative:
Higher

BROWNFIELD:

Acreage:	2.05
Risk:	To be Determined
Restricted:	To be Determined
RRS Code:	Not reported
Status:	N-HSI
Date Cleanup Plan:	09/19/2016
Date Cleanup Completed:	Not reported

Actual:
1043 ft.

A11
NNE
 < 1/8
 0.035 mi.
 187 ft.

FORMER BERSTEIN SCRAP METAL
1066 MURPHY AVENUE
ATLANTA, GA 30310

GA NON-HSI **S108118608**
 N/A

Site 3 of 3 in cluster A

Relative:
Higher

NON HSI:

Latitude:	33.72500
Longitude:	84.417778
Ground Water Pathway Score:	1.83
On-Site Pathway Score:	0.00
Report Date:	05/12/2006
Additional Info:	Not reported
Contamination:	Trichlorofluoromethane

Actual:
1043 ft.

D12
WNW
 < 1/8
 0.039 mi.
 206 ft.

AUTO REPAIRS
1085 LEE ST SW
ATLANTA, GA

EDR Hist Auto **1009352815**
 N/A

Site 1 of 2 in cluster D

Relative:
Higher

EDR Hist Auto

Actual:
1041 ft.

Year: Name:
 1976 AUTO REPAIRS

Type:
 AUTOMOBILE REPAIRING

MAP FINDINGS

Map ID
Direction
Distance
Elevation

Site

Database(s)

EDR ID Number
EPA ID Number

D13 **SCOTT S SERVICE STATION** **EDR Hist Auto** **1009352825**
West **1089 LEE ST** **N/A**
< 1/8 **ATLANTA, GA**
0.041 mi.
215 ft. **Site 2 of 2 in cluster D**
Relative: EDR Hist Auto
Lower
Actual: Year: Name: Type:
1040 ft. 1937 PEEK SERVICE STATION GASOLINE AND OIL SERVICE STATIONS
 1957 SCOTT S SERVICE STATION GASOLINE STATIONS

B14 **SCOTT HARVEY A** **EDR Hist Auto** **1009384548**
ESE **890 WARNER AVE SW** **N/A**
< 1/8 **ATLANTA, GA**
0.045 mi.
240 ft. **Site 5 of 7 in cluster B**
Relative: EDR Hist Auto
Lower
Actual: Year: Name: Type:
1038 ft. 1942 SCOTT HARVEY A GASOLINE AND OIL SERVICE STATIONS
 1947 SCOTT HARVEY D GASOLINE AND OIL SERVICE STATIONS
 1952 B AND W TRUCK STOP GASOLINE STATIONS

E15 **1054 MURPHY AVE** **US BROWNFIELDS** **1023618475**
NNE **1054 MURPHY AVE** **FINDS** **N/A**
< 1/8 **ATLANTA, GA 30310**
0.048 mi.
251 ft. **Site 1 of 4 in cluster E**
Relative: US BROWNFIELDS:
Higher Property Name: 1054 MURPHY AVE
Actual: Recipient Name: Atlanta, City of
1043 ft. Grant Type: Assessment
 Property Number: Not reported
 Parcel size: .78
 Latitude: 33.7250
 Longitude: -84.4189
 HCM Label: Not reported
 Map Scale: Not reported
 Point of Reference: Not reported
 Highlights: Not reported
 Datum: Not reported
 Acres Property ID: 83312
 IC Data Access: Not reported
 Start Date: Not reported
 Redev Completion Date: Not reported
 Completed Date: Not reported
 Acres Cleaned Up: Not reported
 Cleanup Funding: Not reported
 Cleanup Funding Source: Not reported
 Assessment Funding: Not reported
 Assessment Funding Source: Not reported
 Redevelopment Funding: Not reported
 Redev. Funding Source: Not reported
 Redev. Funding Entity Name: Not reported
 Redevelopment Start Date: Not reported

Map ID
Direction
Distance
Elevation

MAP FINDINGS

Site

Database(s)

EDR ID Number
EPA ID Number

1054 MURPHY AVE (Continued)

1023618475

Assessment Funding Entity:	Not reported
Cleanup Funding Entity:	Not reported
Grant Type:	N/A
Accomplishment Type:	Not reported
Accomplishment Count:	0
Cooperative Agreement Number:	98403696
Start Date:	Not reported
Ownership Entity:	Not reported
Completion Date:	Not reported
Current Owner:	City of Atlanta
Did Owner Change:	Not reported
Cleanup Required:	Not reported
Video Available:	Not reported
Photo Available:	Not reported
Institutional Controls Required:	Not reported
IC Category Proprietary Controls:	Not reported
IC Cat. Info. Devices:	Not reported
IC Cat. Gov. Controls:	Not reported
IC Cat. Enforcement Permit Tools:	Not reported
IC in place date:	Not reported
IC in place:	Not reported
State/tribal program date:	Not reported
State/tribal program ID:	Not reported
State/tribal NFA date:	Not reported
Air contaminated:	Not reported
Air cleaned:	Not reported
Asbestos found:	Not reported
Asbestos cleaned:	Not reported
Controlled substance found:	Not reported
Controlled substance cleaned:	Not reported
Drinking water affected:	Not reported
Drinking water cleaned:	Not reported
Groundwater affected:	Not reported
Groundwater cleaned:	Not reported
Lead contaminant found:	Not reported
Lead cleaned up:	Not reported
No media affected:	Not reported
Unknown media affected:	Not reported
Other cleaned up:	Not reported
Other metals found:	Not reported
Other metals cleaned:	Not reported
Other contaminants found:	Not reported
Other contams found description:	Not reported
PAHs found:	Not reported
PAHs cleaned up:	Not reported
PCBs found:	Not reported
PCBs cleaned up:	Not reported
Petro products found:	Not reported
Petro products cleaned:	Not reported
Sediments found:	Not reported
Sediments cleaned:	Not reported
Soil affected:	Not reported
Soil cleaned up:	Not reported
Surface water cleaned:	Not reported
VOCs found:	Not reported
VOCs cleaned:	Not reported
Cleanup other description:	Not reported

Map ID
Direction
Distance
Elevation

MAP FINDINGS

Site

Database(s)

EDR ID Number
EPA ID Number

1054 MURPHY AVE (Continued)

1023618475

Num. of cleanup and re-dev. jobs:	Not reported
Past use greenspace acreage:	Not reported
Past use residential acreage:	Not reported
Surface Water:	Not reported
Past use commercial acreage:	Not reported
Past use industrial acreage:	Not reported
Future use greenspace acreage:	Not reported
Future use residential acreage:	Not reported
Future use commercial acreage:	Not reported
Future use industrial acreage:	Not reported
Greenspace acreage and type:	Not reported
Superfund Fed. landowner flag:	Not reported
Arsenic cleaned up:	Not reported
Cadmium cleaned up:	Not reported
Chromium cleaned up:	Not reported
Copper cleaned up:	Not reported
Iron cleaned up:	Not reported
mercury cleaned up:	Not reported
Nickel Cleaned Up:	Not reported
No clean up:	Not reported
Pesticides cleaned up:	Not reported
Selenium cleaned up:	Not reported
SVOCs cleaned up:	Not reported
Unknown clean up:	Not reported
Arsenic contaminant found:	Not reported
Cadmium contaminant found:	Not reported
Chromium contaminant found:	Not reported
Copper contaminant found:	Not reported
Iron contaminant found:	Not reported
Mercury contaminant found:	Not reported
Nickel contaminant found:	Not reported
No contaminant found:	Not reported
Pesticides contaminant found:	Not reported
Selenium contaminant found:	Not reported
SVOCs contaminant found:	Not reported
Unknown contaminant found:	Not reported
Future Use: Multistory	Not reported
Media affected Bluiding Material:	Not reported
Media affected indoor air:	Not reported
Building material media cleaned up:	Not reported
Indoor air media cleaned up:	Not reported
Unknown media cleaned up:	Not reported
Past Use: Multistory	Not reported
Property Description:	diesel svc co., generator
Below Poverty Number:	836
Below Poverty Percent:	34.9%
Meidan Income:	14132
Meidan Income Number:	1600
Meidan Income Percent:	66.9%
Vacant Housing Number:	561
Vacant Housing Percent:	41.9%
Unemployed Number:	206
Unemployed Percent:	8.6%

FINDS:

Registry ID: 110060768094

Map ID
 Direction
 Distance
 Elevation

MAP FINDINGS

Site

Database(s)

EDR ID Number
 EPA ID Number

1054 MURPHY AVE (Continued)

1023618475

Environmental Interest/Information System
 US EPA Assessment, Cleanup and Redevelopment Exchange System (ACRES)
 is a federal online database for Brownfields Grantees to
 electronically submit data directly to EPA.

[Click this hyperlink](#) while viewing on your computer to access
 additional FINDS: detail in the EDR Site Report.

B16
SSE
 < 1/8
 0.048 mi.
 252 ft.

1147 SYLVAN RD
1147 SYLVAN RD
ATLANTA, GA 30310
Site 6 of 7 in cluster B

US BROWNFIELDS **1023618501**
FINDS **N/A**

Relative:
Lower
Actual:
1037 ft.

US BROWNFIELDS:
 Property Name: 1147 SYLVAN RD
 Recipient Name: Atlanta, City of
 Grant Type: Assessment
 Property Number: Not reported
 Parcel size: 2.12
 Latitude: 33.7241
 Longitude: -84.4187
 HCM Label: Not reported
 Map Scale: Not reported
 Point of Reference: Not reported
 Highlights: Not reported
 Datum: Not reported
 Acres Property ID: 83328
 IC Data Access: Not reported
 Start Date: Not reported
 Redev Completion Date: Not reported
 Completed Date: Not reported
 Acres Cleaned Up: Not reported
 Cleanup Funding: Not reported
 Cleanup Funding Source: Not reported
 Assessment Funding: Not reported
 Assessment Funding Source: Not reported
 Redevelopment Funding: Not reported
 Redev. Funding Source: Not reported
 Redev. Funding Entity Name: Not reported
 Redevelopment Start Date: Not reported
 Assessment Funding Entity: Not reported
 Cleanup Funding Entity: Not reported
 Grant Type: N/A
 Accomplishment Type: Not reported
 Accomplishment Count: 0
 Cooperative Agreement Number: 98403696
 Start Date: Not reported
 Ownership Entity: Not reported
 Completion Date: Not reported
 Current Owner: City of Atlanta
 Did Owner Change: Not reported
 Cleanup Required: Not reported
 Video Available: Not reported
 Photo Available: Not reported
 Institutional Controls Required: Not reported
 IC Category Proprietary Controls: Not reported

Map ID
Direction
Distance
Elevation

MAP FINDINGS

Site

Database(s)

EDR ID Number
EPA ID Number

1147 SYLVAN RD (Continued)

1023618501

IC Cat. Info. Devices:	Not reported
IC Cat. Gov. Controls:	Not reported
IC Cat. Enforcement Permit Tools:	Not reported
IC in place date:	Not reported
IC in place:	Not reported
State/tribal program date:	Not reported
State/tribal program ID:	Not reported
State/tribal NFA date:	Not reported
Air contaminated:	Not reported
Air cleaned:	Not reported
Asbestos found:	Not reported
Asbestos cleaned:	Not reported
Controlled substance found:	Not reported
Controlled substance cleaned:	Not reported
Drinking water affected:	Not reported
Drinking water cleaned:	Not reported
Groundwater affected:	Not reported
Groundwater cleaned:	Not reported
Lead contaminant found:	Not reported
Lead cleaned up:	Not reported
No media affected:	Not reported
Unknown media affected:	Not reported
Other cleaned up:	Not reported
Other metals found:	Not reported
Other metals cleaned:	Not reported
Other contaminants found:	Not reported
Other contams found description:	Not reported
PAHs found:	Not reported
PAHs cleaned up:	Not reported
PCBs found:	Not reported
PCBs cleaned up:	Not reported
Petro products found:	Not reported
Petro products cleaned:	Not reported
Sediments found:	Not reported
Sediments cleaned:	Not reported
Soil affected:	Not reported
Soil cleaned up:	Not reported
Surface water cleaned:	Not reported
VOCs found:	Not reported
VOCs cleaned:	Not reported
Cleanup other description:	Not reported
Num. of cleanup and re-dev. jobs:	Not reported
Past use greenspace acreage:	Not reported
Past use residential acreage:	Not reported
Surface Water:	Not reported
Past use commercial acreage:	Not reported
Past use industrial acreage:	Not reported
Future use greenspace acreage:	Not reported
Future use residential acreage:	Not reported
Future use commercial acreage:	Not reported
Future use industrial acreage:	Not reported
Greenspace acreage and type:	Not reported
Superfund Fed. landowner flag:	Not reported
Arsenic cleaned up:	Not reported
Cadmium cleaned up:	Not reported
Chromium cleaned up:	Not reported
Copper cleaned up:	Not reported

Map ID
Direction
Distance
Elevation

MAP FINDINGS

Site

Database(s)

EDR ID Number
EPA ID Number

1147 SYLVAN RD (Continued)

1023618501

Iron cleaned up:	Not reported
mercury cleaned up:	Not reported
Nickel Cleaned Up:	Not reported
No clean up:	Not reported
Pesticides cleaned up:	Not reported
Selenium cleaned up:	Not reported
SVOCs cleaned up:	Not reported
Unknown clean up:	Not reported
Arsenic contaminant found:	Not reported
Cadmium contaminant found:	Not reported
Chromium contaminant found:	Not reported
Copper contaminant found:	Not reported
Iron contaminant found:	Not reported
Mercury contaminant found:	Not reported
Nickel contaminant found:	Not reported
No contaminant found:	Not reported
Pesticides contaminant found:	Not reported
Selenium contaminant found:	Not reported
SVOCs contaminant found:	Not reported
Unknown contaminant found:	Not reported
Future Use: Multistory	Not reported
Media affected Bluiding Material:	Not reported
Media affected indoor air:	Not reported
Building material media cleaned up:	Not reported
Indoor air media cleaned up:	Not reported
Unknown media cleaned up:	Not reported
Past Use: Multistory	Not reported
Property Description:	former sealants mfr, federal notifier for haz subst. release and generator
Below Poverty Number:	677
Below Poverty Percent:	31.3%
Meidan Income:	4593
Meidan Income Number:	1363
Meidan Income Percent:	63.0%
Vacant Housing Number:	449
Vacant Housing Percent:	37.8%
Unemployed Number:	187
Unemployed Percent:	8.7%

FINDS:

Registry ID: 110060768334

Environmental Interest/Information System

US EPA Assessment, Cleanup and Redevelopment Exchange System (ACRES) is an federal online database for Brownfields Grantees to electronically submit data directly to EPA.

[Click this hyperlink](#) while viewing on your computer to access additional FINDS: detail in the EDR Site Report.

Map ID
 Direction
 Distance
 Elevation

MAP FINDINGS

Site

Database(s)

EDR ID Number
 EPA ID Number

B17 **JONES AUTO SERV** **EDR Hist Auto** **1009384537**
ESE **888 WARNER ST SW** **N/A**
< 1/8 **ATLANTA, GA**
0.048 mi.
255 ft. **Site 7 of 7 in cluster B**
Relative: EDR Hist Auto
Lower
Actual: Year: Name: Type:
1039 ft. 1981 JONES AUTO SERV AUTOMOBILE REPAIRING
 1986 JONES AUTO SERVICE AUTOMOBILE REPAIRING

E18 **CAREY AND WALLACE SERVICE STATION** **EDR Hist Auto** **1009352260**
North **1039 LEE SW** **N/A**
< 1/8 **ATLANTA, GA**
0.063 mi.
333 ft. **Site 2 of 4 in cluster E**
Relative: EDR Hist Auto
Higher
Actual: Year: Name: Type:
1043 ft. 1971 DIAMOND SERVICE STATION GASOLINE STATIONS
 1972 TRUCK & DIESEL REPAIR SERVICE General Automotive Repair Shops
 1973 TRUCK & DIESEL REPAIR SERVICE General Automotive Repair Shops
 1973 F & J TRUCK CENTER INC General Automotive Repair Shops
 1974 TRUCK & DIESEL REPAIR SERVICE General Automotive Repair Shops
 1975 TRUCK & DIESEL REPAIR SERVICE General Automotive Repair Shops
 1976 ACE AUTO ALIGNMENT AND TRUCK SP AUTOMOBILE REPAIRING
 1981 ACE AUTO ALIGNMENT AND TRUCK SP AUTOMOBILE REPAIRING
 1982 ACE AUTO ALIGNMENT CO Automotive Repair Shops, NEC
 1983 ACE AUTO ALIGNMENT CO Automotive Repair Shops, NEC
 1985 ACE AUTO ALIGNMENT CO Automotive Repair Shops, NEC
 1986 ACE AUTO ALIGNMENT AND TRUCK SP AUTOMOBILE REPAIRING
 1986 ACE AUTO ALIGNMENT CO Automotive Repair Shops, NEC
 1987 ACE AUTO ALIGNMENT CO Automotive Repair Shops, NEC
 1988 ACE AUTO ALIGNMENT CO Automotive Repair Shops, NEC
 1991 ACE AUTO ALIGNMENT AND TRUCK SP AUTOMOBILE REPAIRING & SERVICE

E19 **MULTIPLE ADDRESSES-1039 LEE STREET** **US BROWNFIELDS** **1023620252**
North **1039 LEE STREET** **FINDS** **N/A**
< 1/8 **ATLANTA, GA 30301**
0.063 mi.
333 ft. **Site 3 of 4 in cluster E**
Relative: US BROWNFIELDS:
Higher Property Name: MULTIPLE ADDRESSES-1039 LEE STREET
Actual: Recipient Name: Atlanta Planning and Community Development, City of
1043 ft. Grant Type: Assessment
 Property Number: 14-0119-0004-073-2
 Parcel size: .58
 Latitude: 33.727192
 Longitude: -84.418058
 HCM Label: Interpolation-Satellite
 Map Scale: Not reported
 Point of Reference: Center of a Facility or Station
 Highlights: Not reported
 Datum: North American Datum of 1983
 Acres Property ID: 147182

Map ID
Direction
Distance
Elevation

MAP FINDINGS

Site

Database(s)

EDR ID Number
EPA ID Number

MULTIPLE ADDRESSES-1039 LEE STREET (Continued)

1023620252

IC Data Access:	Not reported
Start Date:	Not reported
Redev Completion Date:	Not reported
Completed Date:	Not reported
Acres Cleaned Up:	Not reported
Cleanup Funding:	Not reported
Cleanup Funding Source:	Not reported
Assessment Funding:	Not reported
Assessment Funding Source:	Not reported
Redevelopment Funding:	Not reported
Redev. Funding Source:	Not reported
Redev. Funding Entity Name:	Not reported
Redevelopment Start Date:	Not reported
Assessment Funding Entity:	Not reported
Cleanup Funding Entity:	Not reported
Grant Type:	Hazardous & Petroleum
Accomplishment Type:	Not reported
Accomplishment Count:	0
Cooperative Agreement Number:	95461210
Start Date:	Not reported
Ownership Entity:	Private
Completion Date:	Not reported
Current Owner:	William H. Robinson
Did Owner Change:	Not reported
Cleanup Required:	U
Video Available:	N
Photo Available:	Y
Institutional Controls Required:	U
IC Category Proprietary Controls:	Not reported
IC Cat. Info. Devices:	Not reported
IC Cat. Gov. Controls:	Not reported
IC Cat. Enforcement Permit Tools:	Not reported
IC in place date:	Not reported
IC in place:	Not reported
State/tribal program date:	Not reported
State/tribal program ID:	Not reported
State/tribal NFA date:	Not reported
Air contaminated:	Not reported
Air cleaned:	Not reported
Asbestos found:	Not reported
Asbestos cleaned:	Not reported
Controlled substance found:	Not reported
Controlled substance cleaned:	Not reported
Drinking water affected:	Not reported
Drinking water cleaned:	Not reported
Groundwater affected:	Not reported
Groundwater cleaned:	Not reported
Lead contaminant found:	Not reported
Lead cleaned up:	Not reported
No media affected:	Not reported
Unknown media affected:	Y
Other cleaned up:	Not reported
Other metals found:	Not reported
Other metals cleaned:	Not reported
Other contaminants found:	Not reported
Other contams found description:	Not reported
PAHs found:	Not reported

Map ID
Direction
Distance
Elevation

MAP FINDINGS

Site

Database(s)

EDR ID Number
EPA ID Number

MULTIPLE ADDRESSES-1039 LEE STREET (Continued)

1023620252

PAHs cleaned up:	Not reported
PCBs found:	Not reported
PCBs cleaned up:	Not reported
Petro products found:	Not reported
Petro products cleaned:	Not reported
Sediments found:	Not reported
Sediments cleaned:	Not reported
Soil affected:	Not reported
Soil cleaned up:	Not reported
Surface water cleaned:	Not reported
VOCs found:	Not reported
VOCs cleaned:	Not reported
Cleanup other description:	Not reported
Num. of cleanup and re-dev. jobs:	Not reported
Past use greenspace acreage:	Not reported
Past use residential acreage:	Not reported
Surface Water:	Not reported
Past use commercial acreage:	.58
Past use industrial acreage:	Not reported
Future use greenspace acreage:	Not reported
Future use residential acreage:	Not reported
Future use commercial acreage:	.58
Future use industrial acreage:	Not reported
Greenspace acreage and type:	Not reported
Superfund Fed. landowner flag:	Not reported
Arsenic cleaned up:	Not reported
Cadmium cleaned up:	Not reported
Chromium cleaned up:	Not reported
Copper cleaned up:	Not reported
Iron cleaned up:	Not reported
mercury cleaned up:	Not reported
Nickel Cleaned Up:	Not reported
No clean up:	Not reported
Pesticides cleaned up:	Not reported
Selenium cleaned up:	Not reported
SVOCs cleaned up:	Not reported
Unknown clean up:	Not reported
Arsenic contaminant found:	Not reported
Cadmium contaminant found:	Not reported
Chromium contaminant found:	Not reported
Copper contaminant found:	Not reported
Iron contaminant found:	Not reported
Mercury contaminant found:	Not reported
Nickel contaminant found:	Not reported
No contaminant found:	Not reported
Pesticides contaminant found:	Not reported
Selenium contaminant found:	Not reported
SVOCs contaminant found:	Not reported
Unknown contaminant found:	Not reported
Future Use: Multistory	Not reported
Media affected Bluiding Material:	Not reported
Media affected indoor air:	Not reported
Building material media cleaned up:	Not reported
Indoor air media cleaned up:	Not reported
Unknown media cleaned up:	Not reported
Past Use: Multistory	Not reported
Property Description:	Gas station mapped on-site from at least 1950 to 1978. Records

Map ID
 Direction
 Distance
 Elevation

MAP FINDINGS

Site

Database(s)

EDR ID Number
 EPA ID Number

MULTIPLE ADDRESSES-1039 LEE STREET (Continued)

1023620252

indicate ACE Alignment Company has operated at this address under various names since 1976.

Below Poverty Number:	743
Below Poverty Percent:	33.3%
Meidan Income:	8860
Meidan Income Number:	1443
Meidan Income Percent:	64.7%
Vacant Housing Number:	542
Vacant Housing Percent:	42.8%
Unemployed Number:	194
Unemployed Percent:	8.7%

FINDS:

Registry ID: 110070068613

Environmental Interest/Information System

US EPA Assessment, Cleanup and Redevelopment Exchange System (ACRES) is an federal online database for Brownfields Grantees to electronically submit data directly to EPA.

[Click this hyperlink](#) while viewing on your computer to access additional FINDS: detail in the EDR Site Report.

C20
WSW
 < 1/8
 0.065 mi.
 345 ft.

LEE STREET EXXON
1117 LEE ST SW
ATLANTA, GA 30310
 Site 5 of 6 in cluster C

UST **U003002476**
Financial Assurance **N/A**

Relative:
Higher
Actual:
1042 ft.

Facility:
 Facility Id: 601319
 Facility Status: Active
 Facility Type: Gas Station
 District: Not reported
 Contact Id: Not reported
 Owner Name: leesteeet Exxon
 Owner Address: 1117 lee street
 Owner City: atlanta
 Owner State: GA
 Owner Zip: 30310
 Owner City,St,Zip: atlanta, GA 30310
 Owner Telephone: 818 4063868

Tanks:

Tank ID:	1
Status:	Removed from Ground
Status Date:	Not reported
Tank ID:	1
Product1:	Empty
Material:	Bare Steel
Capacity:	6000
Pipe Material:	Galvanized Steel
Pipe Type:	Not reported
Overfill Protection:	Not reported
Overfill Installed:	Not reported

Map ID
Direction
Distance
Elevation

MAP FINDINGS

Site

Database(s)

EDR ID Number
EPA ID Number

LEE STREET EXXON (Continued)

U003002476

Tank Exempt From Spill:	Not reported
Date Spill Device Installed:	Not reported
Tank ID:	2
Status:	Removed from Ground
Status Date:	Not reported
Tank ID:	2
Product1:	Empty
Material:	Bare Steel
Capacity:	6000
Pipe Material:	Galvanized Steel
Pipe Type:	Not reported
Overfill Protection:	Not reported
Overfill Installed:	Not reported
Tank Exempt From Spill:	Not reported
Date Spill Device Installed:	Not reported
Tank ID:	3
Status:	Removed from Ground
Status Date:	Not reported
Tank ID:	3
Product1:	Empty
Material:	Bare Steel
Capacity:	4000
Pipe Material:	Galvanized Steel
Pipe Type:	Not reported
Overfill Protection:	Not reported
Overfill Installed:	Not reported
Tank Exempt From Spill:	Not reported
Date Spill Device Installed:	Not reported
Tank ID:	4
Status:	Removed from Ground
Status Date:	Not reported
Tank ID:	4
Product1:	Empty
Material:	Bare Steel
Capacity:	500
Pipe Material:	Galvanized Steel
Pipe Type:	Not reported
Overfill Protection:	Not reported
Overfill Installed:	Not reported
Tank Exempt From Spill:	Not reported
Date Spill Device Installed:	Not reported
Tank ID:	5
Status:	Currently in Use
Status Date:	Not reported
Tank ID:	5
Product1:	Gas (Historical Use)
Material:	Cathodically Protected Steel
Capacity:	10000
Pipe Material:	Cathodically Protected

Map ID
 Direction
 Distance
 Elevation

MAP FINDINGS

Site

Database(s)

EDR ID Number
 EPA ID Number

LEE STREET EXXON (Continued)

U003002476

Pipe Type: Pressurized
 Overfill Protection: Not reported
 Overfill Installed: 09/22/1998
 Tank Exempt From Spill: Not reported
 Date Spill Device Installed: 09/22/1998

Tank ID: 6
Status: Currently in Use
 Status Date: Not reported

Tank ID: 6
 Product1: Gas (Historical Use)
 Material: Cathodically Protected Steel
 Capacity: 10000
 Pipe Material: Cathodically Protected
 Pipe Type: Pressurized
 Overfill Protection: Not reported
 Overfill Installed: 09/22/1998
 Tank Exempt From Spill: Not reported
 Date Spill Device Installed: 09/22/1998

Tank ID: 7
Status: Currently in Use
 Status Date: Not reported

Tank ID: 7
 Product1: Diesel
 Material: Cathodically Protected Steel
 Capacity: 10000
 Pipe Material: Cathodically Protected
 Pipe Type: Pressurized
 Overfill Protection: Not reported
 Overfill Installed: 09/22/1998
 Tank Exempt From Spill: Not reported
 Date Spill Device Installed: 09/22/1998

GA Financial Assurance 1:
 Region: 1
 Facility ID: 601319
 Financial Responsibility: G.U.S.T. Trust Fund

C21
WSW
< 1/8
0.065 mi.
345 ft.
Relative:
Higher
Actual:
1042 ft.

WEST END EXXON SERVICE STATION
1117 LEE ST SW
ATLANTA, GA
Site 6 of 6 in cluster C

EDR Hist Auto 1009353504
N/A

EDR Hist Auto

Year:	Name:	Type:
1971	WEST END ENCO SERVICE STATION	GASOLINE STATIONS
1976	WEST END EXXON SERVICE STATION	GASOLINE STATIONS
1981	WEST END EXXON SERVICE CENTER	GASOLINE STATIONS
2011	LEE EXXON	Gasoline Service Stations, NEC
2012	LEE EXXON	Gasoline Service Stations, NEC
2013	LEE EXXON	Gasoline Service Stations, NEC

Map ID
 Direction
 Distance
 Elevation

MAP FINDINGS

Site

Database(s)

EDR ID Number
 EPA ID Number

WEST END EXXON SERVICE STATION (Continued)

1009353504

2014 LEE EXXON Gasoline Service Stations, NEC

F22 MORRIS SERVICE STATION EDR Hist Auto 1009353670
WSW 1125 LEE ST N/A
 < 1/8 ATLANTA, GA
 0.071 mi.
 375 ft. Site 1 of 3 in cluster F
 Relative: EDR Hist Auto
 Higher
 Actual: Year: Name: Type:
 1042 ft. 1937 MORRIS SERVICE STATION GASOLINE AND OIL SERVICE STATIONS

G23 ALDRIDGE HOMER W EDR Hist Auto 1009352167
North 1031 LEE SW N/A
 < 1/8 ATLANTA, GA
 0.090 mi.
 473 ft. Site 1 of 5 in cluster G
 Relative: EDR Hist Auto
 Higher
 Actual: Year: Name: Type:
 1041 ft. 1937 CLYDE CHAS E AUTOMOBILE REPAIRING

H24 OTHELLO EVENT CENTER LUST S118627684
SSE 1170 SYLVAN ROAD N/A
 < 1/8 ATLANTA, GA 30310
 0.091 mi.
 481 ft. Site 1 of 3 in cluster H
 Relative: LUST:
 Lower Facility ID: 10002509
 Actual: Leak ID: 1
 1031 ft. Description: Confirmed Release
 Cleanup Status: NFA - No Further Action
 Date Received: 01/08/2016
 Project Officer: William Logan
 Project Name: UST - 1 - OTHELLO EVENT CENTER
 Site Code Description: Owner/Operator funded site
 No Further Action Date: 01/14/2016

H25 OTHELLO EVENT CENTER UST U004250119
SSE 1170 SYLVAN ROAD Financial Assurance N/A
 < 1/8 ATLANTA, GA 30310
 0.091 mi.
 481 ft. Site 2 of 3 in cluster H
 Relative: Facility:
 Lower Facility Id: 10002509
 Actual: Facility Status: Inactive
 1031 ft. Facility Type: Commercial
 District: Not reported
 Contact Id: Not reported

Map ID
 Direction
 Distance
 Elevation

MAP FINDINGS

Site

Database(s)

EDR ID Number
 EPA ID Number

OTHELLO EVENT CENTER (Continued)

U004250119

Owner Name: OTHELLO EVENT CENTER
 Owner Address: 1170 SYLVAN ROAD
 Owner City: ATLANTA
 Owner State: GA
 Owner Zip: 30310
 Owner City,St,Zip: ATLANTA, GA 30310
 Owner Telephone: 917 9727302

Tanks:

Tank ID: 1
Status: Closed in Ground
 Status Date: Not reported

Tank ID: 1
 Product1: Not Marked/Tank Removed
 Material: Unknown
 Capacity: 1200
 Pipe Material: Unknown
 Pipe Type: Not reported
 Overfill Protection: no
 Overfill Installed: Not reported
 Tank Exempt From Spill: no
 Date Spill Device Installed: Not reported

GA Financial Assurance 1:

Region: 1
 Facility ID: 10002509
 Financial Responsibility: Not reported

E26
NNE
 < 1/8
 0.093 mi.
 490 ft.

1082 SYLVAN RD
1082 SYLVAN RD
ATLANTA, GA 30310

US BROWNFIELDS **1023618480**
FINDS **N/A**

Site 4 of 4 in cluster E

Relative:
Higher

US BROWNFIELDS:
 Property Name: 1082 SYLVAN RD
 Recipient Name: Atlanta, City of
 Grant Type: Assessment
 Property Number: Not reported
 Parcel size: 2.1
 Latitude: 33.7254
 Longitude: -84.4183
 HCM Label: Not reported
 Map Scale: Not reported
 Point of Reference: Not reported
 Highlights: Not reported
 Datum: Not reported
 Acres Property ID: 83316
 IC Data Access: Not reported
 Start Date: Not reported
 Redev Completion Date: Not reported
 Completed Date: Not reported
 Acres Cleaned Up: Not reported
 Cleanup Funding: Not reported
 Cleanup Funding Source: Not reported
 Assessment Funding: Not reported

Actual:
1044 ft.

Map ID
Direction
Distance
Elevation

MAP FINDINGS

Site

Database(s)

EDR ID Number
EPA ID Number

1082 SYLVAN RD (Continued)

1023618480

Assessment Funding Source:	Not reported
Redevelopment Funding:	Not reported
Redev. Funding Source:	Not reported
Redev. Funding Entity Name:	Not reported
Redevelopment Start Date:	Not reported
Assessment Funding Entity:	Not reported
Cleanup Funding Entity:	Not reported
Grant Type:	N/A
Accomplishment Type:	Not reported
Accomplishment Count:	0
Cooperative Agreement Number:	98403696
Start Date:	Not reported
Ownership Entity:	Not reported
Completion Date:	Not reported
Current Owner:	City of Atlanta
Did Owner Change:	Not reported
Cleanup Required:	Not reported
Video Available:	Not reported
Photo Available:	Not reported
Institutional Controls Required:	Not reported
IC Category Proprietary Controls:	Not reported
IC Cat. Info. Devices:	Not reported
IC Cat. Gov. Controls:	Not reported
IC Cat. Enforcement Permit Tools:	Not reported
IC in place date:	Not reported
IC in place:	Not reported
State/tribal program date:	Not reported
State/tribal program ID:	Not reported
State/tribal NFA date:	Not reported
Air contaminated:	Not reported
Air cleaned:	Not reported
Asbestos found:	Not reported
Asbestos cleaned:	Not reported
Controlled substance found:	Not reported
Controlled substance cleaned:	Not reported
Drinking water affected:	Not reported
Drinking water cleaned:	Not reported
Groundwater affected:	Not reported
Groundwater cleaned:	Not reported
Lead contaminant found:	Not reported
Lead cleaned up:	Not reported
No media affected:	Not reported
Unknown media affected:	Not reported
Other cleaned up:	Not reported
Other metals found:	Not reported
Other metals cleaned:	Not reported
Other contaminants found:	Not reported
Other contams found description:	Not reported
PAHs found:	Not reported
PAHs cleaned up:	Not reported
PCBs found:	Not reported
PCBs cleaned up:	Not reported
Petro products found:	Not reported
Petro products cleaned:	Not reported
Sediments found:	Not reported
Sediments cleaned:	Not reported
Soil affected:	Not reported

Map ID
 Direction
 Distance
 Elevation

MAP FINDINGS

Site

Database(s)

EDR ID Number
 EPA ID Number

1082 SYLVAN RD (Continued)

1023618480

Soil cleaned up:	Not reported
Surface water cleaned:	Not reported
VOCs found:	Not reported
VOCs cleaned:	Not reported
Cleanup other description:	Not reported
Num. of cleanup and re-dev. jobs:	Not reported
Past use greenspace acreage:	Not reported
Past use residential acreage:	Not reported
Surface Water:	Not reported
Past use commercial acreage:	Not reported
Past use industrial acreage:	Not reported
Future use greenspace acreage:	Not reported
Future use residential acreage:	Not reported
Future use commercial acreage:	Not reported
Future use industrial acreage:	Not reported
Greenspace acreage and type:	Not reported
Superfund Fed. landowner flag:	Not reported
Arsenic cleaned up:	Not reported
Cadmium cleaned up:	Not reported
Chromium cleaned up:	Not reported
Copper cleaned up:	Not reported
Iron cleaned up:	Not reported
mercury cleaned up:	Not reported
Nickel Cleaned Up:	Not reported
No clean up:	Not reported
Pesticides cleaned up:	Not reported
Selenium cleaned up:	Not reported
SVOCs cleaned up:	Not reported
Unknown clean up:	Not reported
Arsenic contaminant found:	Not reported
Cadmium contaminant found:	Not reported
Chromium contaminant found:	Not reported
Copper contaminant found:	Not reported
Iron contaminant found:	Not reported
Mercury contaminant found:	Not reported
Nickel contaminant found:	Not reported
No contaminant found:	Not reported
Pesticides contaminant found:	Not reported
Selenium contaminant found:	Not reported
SVOCs contaminant found:	Not reported
Unknown contaminant found:	Not reported
Future Use: Multistory	Not reported
Media affected Bluiding Material:	Not reported
Media affected indoor air:	Not reported
Building material media cleaned up:	Not reported
Indoor air media cleaned up:	Not reported
Unknown media cleaned up:	Not reported
Past Use: Multistory	Not reported
Property Description:	former scrap metal facility, non-HSI
Below Poverty Number:	740
Below Poverty Percent:	34.9%
Meidan Income:	5859
Meidan Income Number:	1423
Meidan Income Percent:	67.2%
Vacant Housing Number:	481
Vacant Housing Percent:	40.5%
Unemployed Number:	183

Map ID
 Direction
 Distance
 Elevation

MAP FINDINGS

EDR ID Number
 EPA ID Number

1082 SYLVAN RD (Continued)

1023618480

Unemployed Percent: 8.6%

FINDS:

Registry ID: 110060768156

Environmental Interest/Information System

US EPA Assessment, Cleanup and Redevelopment Exchange System (ACRES) is an federal online database for Brownfields Grantees to electronically submit data directly to EPA.

[Click this hyperlink](#) while viewing on your computer to access additional FINDS: detail in the EDR Site Report.

G27
North
< 1/8
0.097 mi.
510 ft.

BUSSEY HAT CO
77 WHITEHALL SW
ATLANTA, GA

EDR Hist Cleaner **1009348993**
N/A

Site 2 of 5 in cluster G

Relative: EDR Hist Cleaner
Lower

Actual: 1039 ft. Year: 1927 Name: BUSSEY HAT CO Type: HAT CLEANERS AND BLOCKERS

F28
WSW
< 1/8
0.098 mi.
515 ft.

DOC'S AUTO REPAIR
1131 LEE ST
ATLANTA, GA 30310

LUST **U001491552**
UST **N/A**
Financial Assurance

Site 2 of 3 in cluster F

Relative: LUST:
Higher Facility ID: 09060281
Actual: 1042 ft. Leak ID: Not reported
 Description: Not reported
 Cleanup Status: NFA -Monitoring Only (MNA)
 Date Received: 06/24/2004
 Project Officer: Calvin Jones
 Project Name: UST - 1 - DOC'S AUTO REPAIR
 Site Code Description: Owner/Operator funded site
 No Further Action Date: 07/11/2006

Facility:
 Facility Id: 9060281
 Facility Status: Inactive
 Facility Type: Gas Station
 District: Not reported
 Contact Id: Not reported
 Owner Name: JOHN MCMANN
 Owner Address: 3904 SUE LANE
 Owner City: DECATUR
 Owner State: GA
 Owner Zip: 30035
 Owner City,St,Zip: DECATUR, GA 30035

Map ID
Direction
Distance
Elevation

MAP FINDINGS

Site

Database(s)

EDR ID Number
EPA ID Number

DOC'S AUTO REPAIR (Continued)

U001491552

Owner Telephone: 404 2884976

Tanks:

Tank ID: 1
Status: Removed from Ground
Status Date: Not reported

Tank ID: 1
Product1: Gas (Historical Use)
Material: Not Marked/Unknown
Capacity: 5000
Pipe Material: Not Marked
Pipe Type: Not reported
Overfill Protection: Not reported
Overfill Installed: Not reported
Tank Exempt From Spill: Not reported
Date Spill Device Installed: Not reported

Tank ID: 2
Status: Removed from Ground
Status Date: Not reported

Tank ID: 2
Product1: Gas (Historical Use)
Material: Unknown
Capacity: 5000
Pipe Material: Unknown
Pipe Type: Not reported
Overfill Protection: no
Overfill Installed: Not reported
Tank Exempt From Spill: no
Date Spill Device Installed: Not reported

Tank ID: 3
Status: Removed from Ground
Status Date: Not reported

Tank ID: 3
Product1: Gas (Historical Use)
Material: Unknown
Capacity: 5000
Pipe Material: Unknown
Pipe Type: Not reported
Overfill Protection: no
Overfill Installed: Not reported
Tank Exempt From Spill: no
Date Spill Device Installed: Not reported

Tank ID: 4
Status: Removed from Ground
Status Date: Not reported

Tank ID: 4
Product1: Gas (Historical Use)
Material: Unknown
Capacity: 5000
Pipe Material: Unknown
Pipe Type: Not reported

Map ID
Direction
Distance
Elevation

MAP FINDINGS

Site

Database(s)

EDR ID Number
EPA ID Number

DOC'S AUTO REPAIR (Continued)

U001491552

Overfill Protection: no
Overfill Installed: Not reported
Tank Exempt From Spill: no
Date Spill Device Installed: Not reported

Tank ID: 5
Status: Removed from Ground
Status Date: Not reported

Tank ID: 5
Product1: Gas (Historical Use)
Material: Unknown
Capacity: 5000
Pipe Material: Unknown
Pipe Type: Not reported
Overfill Protection: no
Overfill Installed: Not reported
Tank Exempt From Spill: no
Date Spill Device Installed: Not reported

Tank ID: 6
Status: Removed from Ground
Status Date: Not reported

Tank ID: 6
Product1: Used Oil
Material: Unknown
Capacity: 280
Pipe Material: Unknown
Pipe Type: Not reported
Overfill Protection: no
Overfill Installed: Not reported
Tank Exempt From Spill: no
Date Spill Device Installed: Not reported

Tank ID: 7
Status: Removed from Ground
Status Date: Not reported

Tank ID: 7
Product1: Used Oil
Material: Unknown
Capacity: 550
Pipe Material: Unknown
Pipe Type: Not reported
Overfill Protection: no
Overfill Installed: Not reported
Tank Exempt From Spill: no
Date Spill Device Installed: Not reported

Tank ID: 8
Status: Removed from Ground
Status Date: Not reported

Tank ID: 8
Product1: Kerosene
Material: Unknown

Map ID
 Direction
 Distance
 Elevation

MAP FINDINGS

Site

Database(s)

EDR ID Number
 EPA ID Number

DOC'S AUTO REPAIR (Continued)

U001491552

Capacity: 550
 Pipe Material: Unknown
 Pipe Type: Not reported
 Overfill Protection: no
 Overfill Installed: Not reported
 Tank Exempt From Spill: no
 Date Spill Device Installed: Not reported

GA Financial Assurance 1:
 Region: 1
 Facility ID: 9060281
 Financial Responsibility: Not Marked

F29
WSW
< 1/8
0.098 mi.
515 ft.

OAKLAND CITY GULF SERVICE
1131 LEE ST
ATLANTA, GA 30301

EDR Hist Auto 1009353764
N/A

Site 3 of 3 in cluster F

Relative:
Higher

EDR Hist Auto

Actual:
1042 ft.

Year:	Name:	Type:
1957	NEELEY S GULF SERVICE STATION	GASOLINE STATIONS
1969	OAKLAND CITY GULF SERVICE	Gasoline Service Stations
1970	OAKLAND CITY GULF SERVICE	Gasoline Service Stations
1971	OAKLAND CITY GULF SERVICE	Gasoline Service Stations
1972	OAKLAND CITY GULF SERVICE	Gasoline Service Stations
1973	OAKLAND CITY GULF SERVICE	Gasoline Service Stations
1974	OAKLAND CITY GULF SERVICE	Gasoline Service Stations
1975	OAKLAND CITY GULF SERVICE	Gasoline Service Stations
1975	HARRIS GULF SERVICE STATION	Gasoline Service Stations
1976	HARRIS GULF SERVICE STATION	Gasoline Service Stations
1977	HARRIS GULF SERVICE STATION	Gasoline Service Stations
1978	HARRIS GULF SERVICE STATION	Gasoline Service Stations
1979	HARRIS GULF SERVICE STATION	Gasoline Service Stations
1994	DOCS AUTO REPAIR	General Automotive Repair Shops
1995	DOCS AUTO REPAIR	General Automotive Repair Shops
1996	DOCS AUTO REPAIR	General Automotive Repair Shops
1997	DOCS AUTO REPAIR	General Automotive Repair Shops
1998	DOCS AUTO REPAIR	General Automotive Repair Shops
1999	DOCS AUTO REPAIR	General Automotive Repair Shops

G30
North
< 1/8
0.102 mi.
541 ft.

PAYTON MILLARD P
1027 LEE SW
ATLANTA, GA

EDR Hist Auto 1009352072
N/A

Site 3 of 5 in cluster G

Relative:
Higher

EDR Hist Auto

Actual:
1042 ft.

Year:	Name:	Type:
1927	PAYTON MILLARD P	AUTOMOBILE REPAIRS
1927	PAYTON MILLARD P	AUTOMOBILE GARAGES

MAP FINDINGS

Map ID
Direction
Distance
Elevation

Site

Database(s)

EDR ID Number
EPA ID Number

G31 **WHITE WM M** **EDR Hist Cleaner** **1009339598**
North **24 WHITEHALL SW** **N/A**
< 1/8 **ATLANTA, GA**
0.118 mi.
623 ft. **Site 4 of 5 in cluster G**
Relative: EDR Hist Cleaner
Higher
Actual: Year: Name: Type:
1041 ft. 1927 WHITE WM M CLOTHES PRESSERS CLEANERS AND REPAIRERS

G32 **FIRE STATION NO 4** **EDR Hist Cleaner** **1009333393**
NNE **1017 LEE ST SW** **N/A**
< 1/8 **ATLANTA, GA**
0.120 mi.
631 ft. **Site 5 of 5 in cluster G**
Relative: EDR Hist Cleaner
Higher
Actual: Year: Name: Type:
1043 ft. 1981 FIRE STATION NO 4 CLOTHES PRESSERS AND CLEANERS

I33 **GA BLDG AUTH WAREHOUSE/DEPT AD S** **LUST** **U001920478**
SW **1150 MURPHY AVE** **UST** **N/A**
< 1/8 **ATLANTA, GA 30334** **Financial Assurance**
0.122 mi.
645 ft. **Site 1 of 2 in cluster I**
Relative: LUST:
Lower Facility ID: 09060359
Actual: Leak ID: Not reported
1040 ft. Description: Not reported
 Cleanup Status: NFA - No Further Action
 Date Received: 08/25/1994
 Project Officer: EPD Migration
 Project Name: UST - 1 - GA BLDG AUTH WAREHOUSE/DEPT AD S
 Site Code Description: Owner/Operator funded site
 No Further Action Date: 02/06/1995

Facility:
 Facility Id: 9060359
 Facility Status: Inactive
 Facility Type: State
 District: Not reported
 Contact Id: Not reported
 Owner Name: GEORGIA BUILDING AUTHORITY
 Owner Address: 1 MLK JR DR
 Owner City: ATLANTA
 Owner State: GA
 Owner Zip: 30334
 Owner City,St,Zip: ATLANTA, GA 30334
 Owner Telephone: 404 4841000

Tanks:
 Tank ID: 1
Status: **Removed from Ground**
 Status Date: Not reported

Map ID
Direction
Distance
Elevation

MAP FINDINGS

Site

Database(s)

EDR ID Number
EPA ID Number

GA BLDG AUTH WAREHOUSE/DEPT AD S (Continued)

U001920478

Tank ID: 1
Product1: Gas (Historical Use)
Material: Bare Steel
Capacity: 500
Pipe Material: Bare Steel
Pipe Type: Safe Suction (Euro)
Overfill Protection: Not reported
Overfill Installed: Not reported
Tank Exempt From Spill: Not reported
Date Spill Device Installed: Not reported

GA Financial Assurance 1:
Region: 1
Facility ID: 9060359
Financial Responsibility: Not Marked

I34
SW
< 1/8
0.122 mi.
645 ft.

GEORGIA BUILDING AUTHORITY
1150 MURPHY AVE SW
ATLANTA, GA 30310

RCRA NonGen / NLR
FINDS
ECHO

1000442268
GAD064531866

Site 2 of 2 in cluster I

Relative:
Lower

RCRA NonGen / NLR:
Date form received by agency: 06/07/2005
Facility name: GEORGIA BUILDING AUTHORITY
Facility address: 1150 MURPHY AVE SW
ATLANTA, GA 30310
EPA ID: GAD064531866
Mailing address: ML KING JR DR SW
ATLANTA, GA 30334
Contact: MICHAEL ROY
Contact address: ML KING JR DR SW
ATLANTA, GA 30334
Contact country: US
Contact telephone: 404-657-1263
Contact email: Not reported
EPA Region: 04
Land type: State
Classification: Non-Generator
Description: Handler: Non-Generators do not presently generate hazardous waste

Actual:
1040 ft.

Owner/Operator Summary:
Owner/operator name: GEORGIA BLDG AUTH
Owner/operator address: ML KING JR DR SW
ATLANTA, GA 30334
Owner/operator country: US
Owner/operator telephone: 404-656-3253
Owner/operator email: Not reported
Owner/operator fax: Not reported
Owner/operator extension: Not reported
Legal status: State
Owner/Operator Type: Owner
Owner/Op start date: Not reported
Owner/Op end date: Not reported
Owner/operator name: OPERNAME

Map ID
Direction
Distance
Elevation

MAP FINDINGS

Site

Database(s)

EDR ID Number
EPA ID Number

GEORGIA BUILDING AUTHORITY (Continued)

1000442268

Owner/operator address: OPERSTREET
OPERCITY, WY 99999
Owner/operator country: Not reported
Owner/operator telephone: 404-555-1212
Owner/operator email: Not reported
Owner/operator fax: Not reported
Owner/operator extension: Not reported
Legal status: Private
Owner/Operator Type: Operator
Owner/Op start date: Not reported
Owner/Op end date: Not reported

Handler Activities Summary:

U.S. importer of hazardous waste: No
Mixed waste (haz. and radioactive): No
Recycler of hazardous waste: No
Transporter of hazardous waste: No
Treater, storer or disposer of HW: No
Underground injection activity: No
On-site burner exemption: No
Furnace exemption: No
Used oil fuel burner: No
Used oil processor: No
User oil refiner: No
Used oil fuel marketer to burner: No
Used oil Specification marketer: No
Used oil transfer facility: No
Used oil transporter: No

. Waste code: D002
. Waste name: A WASTE WHICH HAS A PH OF LESS THAN 2 OR GREATER THAN 12.5 IS CONSIDERED TO BE A CORROSIVE HAZARDOUS WASTE. SODIUM HYDROXIDE, A CAUSTIC SOLUTION WITH A HIGH PH, IS OFTEN USED BY INDUSTRIES TO CLEAN OR DEGREASE PARTS. HYDROCHLORIC ACID, A SOLUTION WITH A LOW PH, IS USED BY MANY INDUSTRIES TO CLEAN METAL PARTS PRIOR TO PAINTING. WHEN THESE CAUSTIC OR ACID SOLUTIONS BECOME CONTAMINATED AND MUST BE DISPOSED, THE WASTE WOULD BE A CORROSIVE HAZARDOUS WASTE.

Historical Generators:

Date form received by agency: 09/07/2004
Site name: GEORGIA BUILDING AUTHORITY
Classification: Conditionally Exempt Small Quantity Generator

. Waste code: D002
. Waste name: A WASTE WHICH HAS A PH OF LESS THAN 2 OR GREATER THAN 12.5 IS CONSIDERED TO BE A CORROSIVE HAZARDOUS WASTE. SODIUM HYDROXIDE, A CAUSTIC SOLUTION WITH A HIGH PH, IS OFTEN USED BY INDUSTRIES TO CLEAN OR DEGREASE PARTS. HYDROCHLORIC ACID, A SOLUTION WITH A LOW PH, IS USED BY MANY INDUSTRIES TO CLEAN METAL PARTS PRIOR TO PAINTING. WHEN THESE CAUSTIC OR ACID SOLUTIONS BECOME CONTAMINATED AND MUST BE DISPOSED, THE WASTE WOULD BE A CORROSIVE HAZARDOUS WASTE.

Date form received by agency: 11/19/1980
Site name: CHRYSLER ATLANTA PARTS DEPOT
Classification: Not a generator, verified

Map ID
Direction
Distance
Elevation

MAP FINDINGS

Site

Database(s)

EDR ID Number
EPA ID Number

GEORGIA BUILDING AUTHORITY (Continued)

1000442268

Facility Has Received Notices of Violations:

Regulation violated: SR - 273.13(d)(2)
Area of violation: Generators - General
Date violation determined: 08/27/2004
Date achieved compliance: 11/01/2004
Violation lead agency: State
Enforcement action: WRITTEN INFORMAL
Enforcement action date: 09/01/2004
Enf. disposition status: Not reported
Enf. disp. status date: Not reported
Enforcement lead agency: State
Proposed penalty amount: Not reported
Final penalty amount: Not reported
Paid penalty amount: Not reported

Regulation violated: SR - 273.15(c)
Area of violation: Generators - General
Date violation determined: 08/27/2004
Date achieved compliance: 11/01/2004
Violation lead agency: State
Enforcement action: WRITTEN INFORMAL
Enforcement action date: 09/01/2004
Enf. disposition status: Not reported
Enf. disp. status date: Not reported
Enforcement lead agency: State
Proposed penalty amount: Not reported
Final penalty amount: Not reported
Paid penalty amount: Not reported

Regulation violated: SR - 273.14(a)
Area of violation: Generators - General
Date violation determined: 08/27/2004
Date achieved compliance: 11/01/2004
Violation lead agency: State
Enforcement action: WRITTEN INFORMAL
Enforcement action date: 09/01/2004
Enf. disposition status: Not reported
Enf. disp. status date: Not reported
Enforcement lead agency: State
Proposed penalty amount: Not reported
Final penalty amount: Not reported
Paid penalty amount: Not reported

Regulation violated: SR - 262.11
Area of violation: Generators - General
Date violation determined: 08/27/2004
Date achieved compliance: 11/01/2004
Violation lead agency: State
Enforcement action: WRITTEN INFORMAL
Enforcement action date: 09/01/2004
Enf. disposition status: Not reported
Enf. disp. status date: Not reported
Enforcement lead agency: State
Proposed penalty amount: Not reported
Final penalty amount: Not reported
Paid penalty amount: Not reported

Map ID
Direction
Distance
Elevation

MAP FINDINGS

Site

Database(s)

EDR ID Number
EPA ID Number

GEORGIA BUILDING AUTHORITY (Continued)

1000442268

Regulation violated: SR - 273.13(d)(1)
Area of violation: Generators - General
Date violation determined: 08/27/2004
Date achieved compliance: 11/01/2004
Violation lead agency: State
Enforcement action: WRITTEN INFORMAL
Enforcement action date: 09/01/2004
Enf. disposition status: Not reported
Enf. disp. status date: Not reported
Enforcement lead agency: State
Proposed penalty amount: Not reported
Final penalty amount: Not reported
Paid penalty amount: Not reported

Regulation violated: SR - 273.14(e)
Area of violation: Generators - General
Date violation determined: 08/27/2004
Date achieved compliance: 11/01/2004
Violation lead agency: State
Enforcement action: WRITTEN INFORMAL
Enforcement action date: 09/01/2004
Enf. disposition status: Not reported
Enf. disp. status date: Not reported
Enforcement lead agency: State
Proposed penalty amount: Not reported
Final penalty amount: Not reported
Paid penalty amount: Not reported

Regulation violated: SR - 273.16
Area of violation: Generators - General
Date violation determined: 08/27/2004
Date achieved compliance: 11/01/2004
Violation lead agency: State
Enforcement action: WRITTEN INFORMAL
Enforcement action date: 09/01/2004
Enf. disposition status: Not reported
Enf. disp. status date: Not reported
Enforcement lead agency: State
Proposed penalty amount: Not reported
Final penalty amount: Not reported
Paid penalty amount: Not reported

Evaluation Action Summary:
Evaluation date: 08/27/2004
Evaluation: COMPLIANCE EVALUATION INSPECTION ON-SITE
Area of violation: Generators - General
Date achieved compliance: 11/01/2004
Evaluation lead agency: State

FINDS:

Registry ID: 110005668688

Environmental Interest/Information System

RCRAInfo is a national information system that supports the Resource Conservation and Recovery Act (RCRA) program through the tracking of events and activities related to facilities that generate, transport,

Map ID
 Direction
 Distance
 Elevation

MAP FINDINGS

Site

Database(s)

EDR ID Number
 EPA ID Number

GEORGIA BUILDING AUTHORITY (Continued)

1000442268

and treat, store, or dispose of hazardous waste. RCRAInfo allows RCRA program staff to track the notification, permit, compliance, and corrective action activities required under RCRA.

[Click this hyperlink](#) while viewing on your computer to access additional FINDS: detail in the EDR Site Report.

ECHO:

Envid: 1000442268
 Registry ID: 110005668688
 DFR URL: <http://echo.epa.gov/detailed-facility-report?fid=110005668688>

**H35
 SSE
 1/8-1/4
 0.137 mi.
 722 ft.**

**COMMERCIAL PROPERTY
 1195 SYLVAN ROAD
 ATLANTA, GA 30310
 Site 3 of 3 in cluster H**

**US BROWNFIELDS 1018149700
 N/A**

**Relative:
 Lower
 Actual:
 1030 ft.**

US BROWNFIELDS:
 Property Name: COMMERCIAL PROPERTY
 Recipient Name: City of Atlanta Planning and Community Development
 Grant Type: Assessment
 Property Number: 14011900070218
 Parcel size: .46
 Latitude: 33.722367
 Longitude: -84.4182567
 HCM Label: Address Matching-House Number
 Map Scale: Not reported
 Point of Reference: Entrance Point of a Facility or Station
 Highlights: Not reported
 Datum: North American Datum of 1983
 Acres Property ID: 199921
 IC Data Access: Not reported
 Start Date: Not reported
 Redev Completion Date: Not reported
 Completed Date: Not reported
 Acres Cleaned Up: Not reported
 Cleanup Funding: Not reported
 Cleanup Funding Source: Not reported
 Assessment Funding: 3000
 Assessment Funding Source: US EPA - Brownfields Assessment Cooperative Agreement
 Redevelopment Funding: Not reported
 Redev. Funding Source: Not reported
 Redev. Funding Entity Name: Not reported
 Redevelopment Start Date: Not reported
 Assessment Funding Entity: EPA
 Cleanup Funding Entity: Not reported
 Grant Type: Hazardous
 Accomplishment Type: Phase I Environmental Assessment
 Accomplishment Count: 1
 Cooperative Agreement Number: 00D12413
 Start Date: 05/01/2015 00:00:00
 Ownership Entity: Private
 Completion Date: 05/29/2015 00:00:00
 Current Owner: Sky Love LLC
 Did Owner Change: N

Map ID
Direction
Distance
Elevation

MAP FINDINGS

Site

Database(s)

EDR ID Number
EPA ID Number

COMMERCIAL PROPERTY (Continued)

1018149700

Cleanup Required:	U
Video Available:	Not reported
Photo Available:	Y
Institutional Controls Required:	U
IC Category Proprietary Controls:	Not reported
IC Cat. Info. Devices:	Not reported
IC Cat. Gov. Controls:	Not reported
IC Cat. Enforcement Permit Tools:	Not reported
IC in place date:	Not reported
IC in place:	N
State/tribal program date:	Not reported
State/tribal program ID:	Not reported
State/tribal NFA date:	Not reported
Air contaminated:	Not reported
Air cleaned:	Not reported
Asbestos found:	Not reported
Asbestos cleaned:	Not reported
Controlled substance found:	Not reported
Controlled substance cleaned:	Not reported
Drinking water affected:	Not reported
Drinking water cleaned:	Not reported
Groundwater affected:	Y
Groundwater cleaned:	Not reported
Lead contaminant found:	Not reported
Lead cleaned up:	Not reported
No media affected:	Not reported
Unknown media affected:	Not reported
Other cleaned up:	Not reported
Other metals found:	Not reported
Other metals cleaned:	Not reported
Other contaminants found:	Not reported
Other contams found description:	Not reported
PAHs found:	Not reported
PAHs cleaned up:	Not reported
PCBs found:	Not reported
PCBs cleaned up:	Not reported
Petro products found:	Not reported
Petro products cleaned:	Not reported
Sediments found:	Not reported
Sediments cleaned:	Not reported
Soil affected:	Y
Soil cleaned up:	Not reported
Surface water cleaned:	Not reported
VOCs found:	Not reported
VOCs cleaned:	Not reported
Cleanup other description:	Not reported
Num. of cleanup and re-dev. jobs:	Not reported
Past use greenspace acreage:	Not reported
Past use residential acreage:	Not reported
Surface Water:	Not reported
Past use commercial acreage:	Not reported
Past use industrial acreage:	Not reported
Future use greenspace acreage:	Not reported
Future use residential acreage:	Not reported
Future use commercial acreage:	Not reported
Future use industrial acreage:	Not reported
Greenspace acreage and type:	Not reported

Map ID
 Direction
 Distance
 Elevation

MAP FINDINGS

Site

Database(s)

EDR ID Number
 EPA ID Number

COMMERCIAL PROPERTY (Continued)

1018149700

Superfund Fed. landowner flag:	Not reported
Arsenic cleaned up:	Not reported
Cadmium cleaned up:	Not reported
Chromium cleaned up:	Not reported
Copper cleaned up:	Not reported
Iron cleaned up:	Not reported
mercury cleaned up:	Not reported
Nickel Cleaned Up:	Not reported
No clean up:	Not reported
Pesticides cleaned up:	Not reported
Selenium cleaned up:	Not reported
SVOCs cleaned up:	Not reported
Unknown clean up:	Not reported
Arsenic contaminant found:	Not reported
Cadmium contaminant found:	Not reported
Chromium contaminant found:	Not reported
Copper contaminant found:	Not reported
Iron contaminant found:	Not reported
Mercury contaminant found:	Not reported
Nickel contaminant found:	Not reported
No contaminant found:	Not reported
Pesticides contaminant found:	Not reported
Selenium contaminant found:	Not reported
SVOCs contaminant found:	Not reported
Unknown contaminant found:	Not reported
Future Use: Multistory	Not reported
Media affected Bluiding Material:	Y
Media affected indoor air:	Not reported
Building material media cleaned up:	Not reported
Indoor air media cleaned up:	Not reported
Unknown media cleaned up:	Not reported
Past Use: Multistory	Not reported
Property Description:	Former retail gasoline station, automotive repair facility and bulk oil distribution.
Below Poverty Number:	754
Below Poverty Percent:	33.3%
Meidan Income:	4268
Meidan Income Number:	1446
Meidan Income Percent:	63.9%
Vacant Housing Number:	438
Vacant Housing Percent:	34.8%
Unemployed Number:	195
Unemployed Percent:	8.6%

36
ENE
1/8-1/4
0.141 mi.
743 ft.

MULTIPLE ADDRESSES-0 MURPHY AVENUE
0 MURPHY AVENUE, 1078 BIGLIN STREET, 1089 ALLENE AVENUE AND
ATLANTA, GA 30301

US BROWNFIELDS 1023620250
N/A

Relative:
Higher
Actual:
1045 ft.

US BROWNFIELDS:
 Property Name: MULTIPLE ADDRESSES-0 MURPHY AVENUE
 Recipient Name: Atlanta Planning and Community Development, City of
 Grant Type: Assessment
 Property Number: 14-0106-LL-001-3, 14-0106-0009-009-6, 14-0106-0009-010-4 and 14-0106-0009-007-0
 Parcel size: 24.61
 Latitude: 33.725792
 Longitude: -84.416101

Map ID
Direction
Distance
Elevation

MAP FINDINGS

Site

Database(s)

EDR ID Number
EPA ID Number

MULTIPLE ADDRESSES-0 MURPHY AVENUE (Continued)

1023620250

HCM Label:	Interpolation-Satellite
Map Scale:	Not reported
Point of Reference:	Center of a Facility or Station
Highlights:	Not reported
Datum:	North American Datum of 1983
Acres Property ID:	147181
IC Data Access:	Not reported
Start Date:	Not reported
Redev Completion Date:	Not reported
Completed Date:	Not reported
Acres Cleaned Up:	Not reported
Cleanup Funding:	Not reported
Cleanup Funding Source:	Not reported
Assessment Funding:	Not reported
Assessment Funding Source:	Not reported
Redevelopment Funding:	Not reported
Redev. Funding Source:	Not reported
Redev. Funding Entity Name:	Not reported
Redevelopment Start Date:	Not reported
Assessment Funding Entity:	Not reported
Cleanup Funding Entity:	Not reported
Grant Type:	Hazardous & Petroleum
Accomplishment Type:	Not reported
Accomplishment Count:	0
Cooperative Agreement Number:	95461210
Start Date:	Not reported
Ownership Entity:	Government
Completion Date:	Not reported
Current Owner:	State of Georgia, Georgia Building Authority and Jabobar Properties
Did Owner Change:	Not reported
Cleanup Required:	U
Video Available:	N
Photo Available:	Y
Institutional Controls Required:	U
IC Category Proprietary Controls:	Not reported
IC Cat. Info. Devices:	Not reported
IC Cat. Gov. Controls:	Not reported
IC Cat. Enforcement Permit Tools:	Not reported
IC in place date:	Not reported
IC in place:	Not reported
State/tribal program date:	Not reported
State/tribal program ID:	Not reported
State/tribal NFA date:	Not reported
Air contaminated:	Not reported
Air cleaned:	Not reported
Asbestos found:	Not reported
Asbestos cleaned:	Not reported
Controlled substance found:	Not reported
Controlled substance cleaned:	Not reported
Drinking water affected:	Not reported
Drinking water cleaned:	Not reported
Groundwater affected:	Not reported
Groundwater cleaned:	Not reported
Lead contaminant found:	Not reported
Lead cleaned up:	Not reported
No media affected:	Not reported
Unknown media affected:	Y

Map ID
Direction
Distance
Elevation

MAP FINDINGS

Site

Database(s)

EDR ID Number
EPA ID Number

MULTIPLE ADDRESSES-0 MURPHY AVENUE (Continued)

1023620250

Other cleaned up:	Not reported
Other metals found:	Not reported
Other metals cleaned:	Not reported
Other contaminants found:	Not reported
Other contams found description:	Not reported
PAHs found:	Not reported
PAHs cleaned up:	Not reported
PCBs found:	Not reported
PCBs cleaned up:	Not reported
Petro products found:	Not reported
Petro products cleaned:	Not reported
Sediments found:	Not reported
Sediments cleaned:	Not reported
Soil affected:	Not reported
Soil cleaned up:	Not reported
Surface water cleaned:	Not reported
VOCs found:	Not reported
VOCs cleaned:	Not reported
Cleanup other description:	Not reported
Num. of cleanup and re-dev. jobs:	Not reported
Past use greenspace acreage:	Not reported
Past use residential acreage:	Not reported
Surface Water:	Not reported
Past use commercial acreage:	24.61
Past use industrial acreage:	Not reported
Future use greenspace acreage:	Not reported
Future use residential acreage:	Not reported
Future use commercial acreage:	24.61
Future use industrial acreage:	Not reported
Greenspace acreage and type:	Not reported
Superfund Fed. landowner flag:	Not reported
Arsenic cleaned up:	Not reported
Cadmium cleaned up:	Not reported
Chromium cleaned up:	Not reported
Copper cleaned up:	Not reported
Iron cleaned up:	Not reported
mercury cleaned up:	Not reported
Nickel Cleaned Up:	Not reported
No clean up:	Not reported
Pesticides cleaned up:	Not reported
Selenium cleaned up:	Not reported
SVOCs cleaned up:	Not reported
Unknown clean up:	Not reported
Arsenic contaminant found:	Not reported
Cadmium contaminant found:	Not reported
Chromium contaminant found:	Not reported
Copper contaminant found:	Not reported
Iron contaminant found:	Not reported
Mercury contaminant found:	Not reported
Nickel contaminant found:	Not reported
No contaminant found:	Not reported
Pesticides contaminant found:	Not reported
Selenium contaminant found:	Not reported
SVOCs contaminant found:	Not reported
Unknown contaminant found:	Not reported
Future Use: Multistory	Not reported
Media affected Bluiding Material:	Not reported

Map ID
Direction
Distance
Elevation

MAP FINDINGS

Site

Database(s)

EDR ID Number
EPA ID Number

MULTIPLE ADDRESSES-0 MURPHY AVENUE (Continued)

1023620250

Media affected indoor air:	Not reported
Building material media cleaned up:	Not reported
Indoor air media cleaned up:	Not reported
Unknown media cleaned up:	Not reported
Past Use: Multistory	Not reported
Property Description:	Former State Farmers Market. Southwestern buildings occupied by the State Correctional Department. The State Archive and History personnel occupy the southeastern buildings. Relic market buildings on the northern portion of the site appear unoccupied.
Below Poverty Number:	787
Below Poverty Percent:	38.2%
Median Income:	5883
Median Income Number:	1240
Median Income Percent:	60.2%
Vacant Housing Number:	390
Vacant Housing Percent:	30.3%
Unemployed Number:	151
Unemployed Percent:	7.3%

J37
ESE
1/8-1/4
0.149 mi.
785 ft.

JW OIL
841 WOODROW ST
ATLANTA, GA 30310

RCRA NonGen / NLR **1010316263**
GAR000048637

Site 1 of 3 in cluster J

Relative:
Higher
Actual:
1041 ft.

RCRA NonGen / NLR:
Date form received by agency: 01/27/2010
Facility name: JW OIL
Facility address: 841 WOODROW ST
ATLANTA, GA 30310
EPA ID: GAR000048637
Mailing address: PO BOX 55
ALPHARETTA, GA 30009
Contact: JIMMIE WASHINGTON
Contact address: PO BOX 55
ALPHARETTA, GA 30009
Contact country: US
Contact telephone: 770-702-3315
Contact email: Not reported
EPA Region: 04
Land type: Private
Classification: Non-Generator
Description: Handler: Non-Generators do not presently generate hazardous waste

Owner/Operator Summary:
Owner/operator name: JIMMIE WASHINGTON
Owner/operator address: Not reported
Not reported
Owner/operator country: US
Owner/operator telephone: Not reported
Owner/operator email: Not reported
Owner/operator fax: Not reported
Owner/operator extension: Not reported
Legal status: Private
Owner/Operator Type: Operator
Owner/Op start date: 01/23/2007
Owner/Op end date: Not reported

Map ID
Direction
Distance
Elevation

MAP FINDINGS

Site

Database(s)

EDR ID Number
EPA ID Number

JW OIL (Continued)

1010316263

Owner/operator name: JIMMIE WASHINGTON
Owner/operator address: PO BOX 55
ATLANTA, GA 30009
Owner/operator country: US
Owner/operator telephone: Not reported
Owner/operator email: Not reported
Owner/operator fax: Not reported
Owner/operator extension: Not reported
Legal status: Private
Owner/Operator Type: Owner
Owner/Op start date: 01/23/2007
Owner/Op end date: Not reported

Handler Activities Summary:

U.S. importer of hazardous waste: No
Mixed waste (haz. and radioactive): No
Recycler of hazardous waste: No
Transporter of hazardous waste: No
Treater, storer or disposer of HW: No
Underground injection activity: No
On-site burner exemption: No
Furnace exemption: No
Used oil fuel burner: No
Used oil processor: No
User oil refiner: No
Used oil fuel marketer to burner: No
Used oil Specification marketer: No
Used oil transfer facility: No
Used oil transporter: No

Historical Generators:

Date form received by agency: 07/06/2009
Site name: JW OIL
Classification: Not a generator, verified

Date form received by agency: 01/23/2007
Site name: JW OIL
Classification: Not a generator, verified

Facility Has Received Notices of Violations:

Regulation violated: Not reported
Area of violation: Transporters - General
Date violation determined: 06/03/2008
Date achieved compliance: 07/10/2009
Violation lead agency: State
Enforcement action: FINAL 3008(A) COMPLIANCE ORDER
Enforcement action date: 04/15/2009
Enf. disposition status: Action Satisfied (Case Closed)
Enf. disp. status date: 07/10/2009
Enforcement lead agency: State
Proposed penalty amount: Not reported
Final penalty amount: Not reported
Paid penalty amount: Not reported

Regulation violated: Not reported
Area of violation: Used Oil - Processors and Re-refiners

Map ID
Direction
Distance
Elevation

MAP FINDINGS

Site

Database(s)

EDR ID Number
EPA ID Number

JW OIL (Continued)

1010316263

Date violation determined: 06/03/2008
Date achieved compliance: 07/10/2009
Violation lead agency: State
Enforcement action: FINAL 3008(A) COMPLIANCE ORDER
Enforcement action date: 04/15/2009
Enf. disposition status: Action Satisfied (Case Closed)
Enf. disp. status date: 07/10/2009
Enforcement lead agency: State
Proposed penalty amount: Not reported
Final penalty amount: Not reported
Paid penalty amount: Not reported

Regulation violated: Not reported
Area of violation: Used Oil - Transporter and Transfer Facility
Date violation determined: 06/03/2008
Date achieved compliance: 07/10/2009
Violation lead agency: State
Enforcement action: INITIAL 3008(A) COMPLIANCE
Enforcement action date: 03/31/2009
Enf. disposition status: Not reported
Enf. disp. status date: Not reported
Enforcement lead agency: State
Proposed penalty amount: Not reported
Final penalty amount: Not reported
Paid penalty amount: Not reported

Regulation violated: Not reported
Area of violation: Used Oil - Transporter and Transfer Facility
Date violation determined: 06/03/2008
Date achieved compliance: 07/10/2009
Violation lead agency: State
Enforcement action: FINAL 3008(A) COMPLIANCE ORDER
Enforcement action date: 04/15/2009
Enf. disposition status: Action Satisfied (Case Closed)
Enf. disp. status date: 07/10/2009
Enforcement lead agency: State
Proposed penalty amount: Not reported
Final penalty amount: Not reported
Paid penalty amount: Not reported

Regulation violated: Not reported
Area of violation: Used Oil - Processors and Re-refiners
Date violation determined: 06/03/2008
Date achieved compliance: 07/10/2009
Violation lead agency: State
Enforcement action: INITIAL 3008(A) COMPLIANCE
Enforcement action date: 12/23/2008
Enf. disposition status: Not reported
Enf. disp. status date: Not reported
Enforcement lead agency: State
Proposed penalty amount: Not reported
Final penalty amount: Not reported
Paid penalty amount: Not reported

Regulation violated: Not reported
Area of violation: Used Oil - Transporter and Transfer Facility
Date violation determined: 06/03/2008

Map ID
Direction
Distance
Elevation

MAP FINDINGS

Site

Database(s)

EDR ID Number
EPA ID Number

JW OIL (Continued)

1010316263

Date achieved compliance: 07/10/2009
Violation lead agency: State
Enforcement action: INITIAL 3008(A) COMPLIANCE
Enforcement action date: 12/23/2008
Enf. disposition status: Not reported
Enf. disp. status date: Not reported
Enforcement lead agency: State
Proposed penalty amount: Not reported
Final penalty amount: Not reported
Paid penalty amount: Not reported

Regulation violated: Not reported
Area of violation: Transporters - General
Date violation determined: 06/03/2008
Date achieved compliance: 07/10/2009
Violation lead agency: State
Enforcement action: INITIAL 3008(A) COMPLIANCE
Enforcement action date: 12/23/2008
Enf. disposition status: Not reported
Enf. disp. status date: Not reported
Enforcement lead agency: State
Proposed penalty amount: Not reported
Final penalty amount: Not reported
Paid penalty amount: Not reported

Regulation violated: Not reported
Area of violation: Used Oil - Processors and Re-refiners
Date violation determined: 06/03/2008
Date achieved compliance: 07/10/2009
Violation lead agency: State
Enforcement action: INITIAL 3008(A) COMPLIANCE
Enforcement action date: 03/31/2009
Enf. disposition status: Not reported
Enf. disp. status date: Not reported
Enforcement lead agency: State
Proposed penalty amount: Not reported
Final penalty amount: Not reported
Paid penalty amount: Not reported

Regulation violated: Not reported
Area of violation: Transporters - General
Date violation determined: 06/03/2008
Date achieved compliance: 07/10/2009
Violation lead agency: State
Enforcement action: INITIAL 3008(A) COMPLIANCE
Enforcement action date: 03/31/2009
Enf. disposition status: Not reported
Enf. disp. status date: Not reported
Enforcement lead agency: State
Proposed penalty amount: Not reported
Final penalty amount: Not reported
Paid penalty amount: Not reported

Evaluation Action Summary:
Evaluation date: 07/08/2009
Evaluation: COMPLIANCE SCHEDULE EVALUATION
Area of violation: Not reported

Map ID
 Direction
 Distance
 Elevation

MAP FINDINGS

Site

Database(s)

EDR ID Number
 EPA ID Number

JW OIL (Continued)

1010316263

Date achieved compliance: Not reported
 Evaluation lead agency: State

Evaluation date: 04/15/2009
 Evaluation: NOT A SIGNIFICANT NON-COMPLIER
 Area of violation: Not reported
 Date achieved compliance: Not reported
 Evaluation lead agency: State

Evaluation date: 06/05/2008
 Evaluation: FOLLOW-UP INSPECTION
 Area of violation: Not reported
 Date achieved compliance: Not reported
 Evaluation lead agency: State

Evaluation date: 06/03/2008
 Evaluation: FOCUSED COMPLIANCE INSPECTION
 Area of violation: Transporters - General
 Date achieved compliance: 07/10/2009
 Evaluation lead agency: State

Evaluation date: 06/03/2008
 Evaluation: FOCUSED COMPLIANCE INSPECTION
 Area of violation: Used Oil - Transporter and Transfer Facility
 Date achieved compliance: 07/10/2009
 Evaluation lead agency: State

Evaluation date: 06/03/2008
 Evaluation: SIGNIFICANT NON-COMPLIER
 Area of violation: Not reported
 Date achieved compliance: Not reported
 Evaluation lead agency: State

Evaluation date: 06/03/2008
 Evaluation: FOCUSED COMPLIANCE INSPECTION
 Area of violation: Used Oil - Processors and Re-refiners
 Date achieved compliance: 07/10/2009
 Evaluation lead agency: State

**K38
 NE
 1/8-1/4
 0.152 mi.
 801 ft.**

**BERNSTEIN SCRAP METAL (FORMER)
 1006 MURPHY AVENUE
 ATLANTA, GA 30310**

**GA NON-HSI S105174686
 N/A**

Site 1 of 3 in cluster K

**Relative:
 Higher
 Actual:
 1044 ft.**

NON HSI:
 Latitude: Not reported
 Longitude: Not reported
 Ground Water Pathway Score: 8.13
 On-Site Pathway Score: 0.00
 Report Date: 10/01/2001
 Additional Info: Not reported
 Contamination: lead

MAP FINDINGS

Map ID
Direction
Distance
Elevation

Site

Database(s)

EDR ID Number
EPA ID Number

J39
ESE
1/8-1/4
0.161 mi.
850 ft.

CHAMPION INTERNATIONAL CORP
840 WOODROW ST
ATLANTA, GA 30310

Site 2 of 3 in cluster J

GA NON-HSI 1000688198
LUST GAD981282312
UST
SPILLS
RCRA NonGen / NLR
FINDS
ECHO
Financial Assurance

Relative:
Lower

Actual:
1038 ft.

NON HSI:

Latitude: Not reported
Longitude: Not reported
Ground Water Pathway Score: 0.8
On-Site Pathway Score: 7.2
Report Date: Not reported
Additional Info: Not reported
Contamination: Not reported

Latitude: Not reported
Longitude: Not reported
Ground Water Pathway Score: 6.5
On-Site Pathway Score: 18.5
Report Date: 09/01/1998
Additional Info: Not reported
Contamination: Not reported

LUST:

Facility ID: 09000160
Leak ID: Not reported
Description: Not reported
Cleanup Status: Transferred
Date Received: 09/09/1988
Project Officer: Ron Wallace
Project Name: UST - 1 - CHAMPION INTERNATIONAL CORP
Site Code Description: Owner/Operator funded site
No Further Action Date: Not reported

Facility:

Facility Id: 9000160
Facility Status: Inactive
Facility Type: Industrial
District: Not reported
Contact Id: Not reported
Owner Name: CHAMPION INTERNATIONAL CORP
Owner Address: KNIGHTSBRIDGE
Owner City: HAMILTON
Owner State: GA
Owner Zip: 45020
Owner City,St,Zip: HAMILTON, GA 45020
Owner Telephone: 513 8684261

Tanks:

Tank ID: 1
Status: Removed from Ground
Status Date: Not reported

Tank ID: 1
Product1: Hazardous Substance
Material: Bare Steel

Map ID
Direction
Distance
Elevation

MAP FINDINGS

Site

Database(s)

EDR ID Number
EPA ID Number

CHAMPION INTERNATIONAL CORP (Continued)

1000688198

Capacity: 20000
Pipe Material: Unknown
Pipe Type: Not reported
Overfill Protection: Not reported
Overfill Installed: Not reported
Tank Exempt From Spill: Not reported
Date Spill Device Installed: Not reported

Tank ID: 10
Status: Removed from Ground
Status Date: Not reported

Tank ID: 10
Product1: Hazardous Substance
Material: Bare Steel
Capacity: 2000
Pipe Material: Unknown
Pipe Type: Not reported
Overfill Protection: Not reported
Overfill Installed: Not reported
Tank Exempt From Spill: Not reported
Date Spill Device Installed: Not reported

Tank ID: 1A/FO
Status: Removed from Ground
Status Date: Not reported

Tank ID: 1A/FO
Product1: Diesel
Material: Bare Steel
Capacity: 10000
Pipe Material: Galvanized Steel
Pipe Type: Not reported
Overfill Protection: Not reported
Overfill Installed: Not reported
Tank Exempt From Spill: Not reported
Date Spill Device Installed: Not reported

Tank ID: 1B/FO
Status: Removed from Ground
Status Date: Not reported

Tank ID: 1B/FO
Product1: Diesel
Material: Bare Steel
Capacity: 10000
Pipe Material: Galvanized Steel
Pipe Type: Not reported
Overfill Protection: Not reported
Overfill Installed: Not reported
Tank Exempt From Spill: Not reported
Date Spill Device Installed: Not reported

Tank ID: 2
Status: Removed from Ground
Status Date: Not reported

Map ID
Direction
Distance
Elevation

MAP FINDINGS

Site

Database(s)

EDR ID Number
EPA ID Number

CHAMPION INTERNATIONAL CORP (Continued)

1000688198

Tank ID: 2
Product1: Hazardous Substance
Material: Bare Steel
Capacity: 20000
Pipe Material: Unknown
Pipe Type: Not reported
Overfill Protection: Not reported
Overfill Installed: Not reported
Tank Exempt From Spill: Not reported
Date Spill Device Installed: Not reported

Tank ID: 2/FO
Status: Removed from Ground
Status Date: Not reported

Tank ID: 2/FO
Product1: Diesel
Material: Bare Steel
Capacity: 20000
Pipe Material: Unknown
Pipe Type: Not reported
Overfill Protection: Not reported
Overfill Installed: Not reported
Tank Exempt From Spill: Not reported
Date Spill Device Installed: Not reported

Tank ID: 3
Status: Removed from Ground
Status Date: Not reported

Tank ID: 3
Product1: Hazardous Substance
Material: Bare Steel
Capacity: 20000
Pipe Material: Unknown
Pipe Type: Not reported
Overfill Protection: Not reported
Overfill Installed: Not reported
Tank Exempt From Spill: Not reported
Date Spill Device Installed: Not reported

Tank ID: 3/FO
Status: Removed from Ground
Status Date: Not reported

Tank ID: 3/FO
Product1: Diesel
Material: Bare Steel
Capacity: 20000
Pipe Material: Unknown
Pipe Type: Not reported
Overfill Protection: Not reported
Overfill Installed: Not reported
Tank Exempt From Spill: Not reported
Date Spill Device Installed: Not reported

Tank ID: 4

Map ID
Direction
Distance
Elevation

MAP FINDINGS

Site

Database(s)

EDR ID Number
EPA ID Number

CHAMPION INTERNATIONAL CORP (Continued)

1000688198

Status: Removed from Ground
Status Date: Not reported

Tank ID: 4
Product1: Hazardous Substance
Material: Bare Steel
Capacity: 20000
Pipe Material: Unknown
Pipe Type: Not reported
Overfill Protection: Not reported
Overfill Installed: Not reported
Tank Exempt From Spill: Not reported
Date Spill Device Installed: Not reported

Tank ID: 5
Status: Removed from Ground
Status Date: Not reported

Tank ID: 5
Product1: Hazardous Substance
Material: Bare Steel
Capacity: 20000
Pipe Material: Unknown
Pipe Type: Not reported
Overfill Protection: Not reported
Overfill Installed: Not reported
Tank Exempt From Spill: Not reported
Date Spill Device Installed: Not reported

Tank ID: 6
Status: Removed from Ground
Status Date: Not reported

Tank ID: 6
Product1: Hazardous Substance
Material: Bare Steel
Capacity: 2000
Pipe Material: Unknown
Pipe Type: Not reported
Overfill Protection: Not reported
Overfill Installed: Not reported
Tank Exempt From Spill: Not reported
Date Spill Device Installed: Not reported

Tank ID: 7
Status: Removed from Ground
Status Date: Not reported

Tank ID: 7
Product1: Hazardous Substance
Material: Bare Steel
Capacity: 4000
Pipe Material: Unknown
Pipe Type: Not reported
Overfill Protection: Not reported
Overfill Installed: Not reported
Tank Exempt From Spill: Not reported

Map ID
Direction
Distance
Elevation

MAP FINDINGS

Site

Database(s)

EDR ID Number
EPA ID Number

CHAMPION INTERNATIONAL CORP (Continued)

1000688198

Date Spill Device Installed: Not reported

Tank ID: 8
Status: **Removed from Ground**
Status Date: Not reported

Tank ID: 8
Product1: Hazardous Substance
Material: Bare Steel
Capacity: 4000
Pipe Material: Unknown
Pipe Type: Not reported
Overfill Protection: Not reported
Overfill Installed: Not reported
Tank Exempt From Spill: Not reported
Date Spill Device Installed: Not reported

Tank ID: 9
Status: **Removed from Ground**
Status Date: Not reported

Tank ID: 9
Product1: Hazardous Substance
Material: Bare Steel
Capacity: 4000
Pipe Material: Unknown
Pipe Type: Not reported
Overfill Protection: Not reported
Overfill Installed: Not reported
Tank Exempt From Spill: Not reported
Date Spill Device Installed: Not reported

Tank ID: GARAGE
Status: **Removed from Ground**
Status Date: Not reported

Tank ID: GARAGE
Product1: Diesel
Material: Bare Steel
Capacity: 6600
Pipe Material: Unknown
Pipe Type: Not reported
Overfill Protection: Not reported
Overfill Installed: Not reported
Tank Exempt From Spill: Not reported
Date Spill Device Installed: Not reported

SPILLS:

CTS Number: Not reported
Spill Number: Not reported
UN Number: Not reported
UN Number2: Not reported
Report Number: Not reported
Report Date: Not reported
Report Time: Not reported
Spill Date: Not reported

Map ID
Direction
Distance
Elevation

MAP FINDINGS

Site

Database(s)

EDR ID Number
EPA ID Number

CHAMPION INTERNATIONAL CORP (Continued)

1000688198

Spill Time:	Not reported
Incident Type:	Not reported
Material Involved:	Not reported
Quantity:	Not reported
Phase:	Not reported
Radioactive:	Not reported
Material 2:	Not reported
Quantity 2:	Not reported
Phase 2:	Not reported
Radioactive 2:	Not reported
Waterway Impctd:	Not reported
Evacuation:	Not reported
Caller:	JIM HUDGINE
Organization:	Not reported
Org Phone:	Not reported
Primary Concern:	Asbestos
Associate Name:	Not reported
Investigation Date:	Not reported
Resolved:	Not reported
Closure Date:	05/27/2008
Ten Days Follow Up:	Not reported
Transferred Record:	Not reported
Fire:	Not reported
Police:	Not reported
Sheriff:	Not reported
GSP:	Not reported
Medical:	Not reported
EPA:	Not reported
USCG:	Not reported
EMA:	Not reported
DRN:	Not reported
DOT:	Not reported
Responsible Prty:	Not reported
RP Contact:	Not reported
RP Address:	Not reported
RP Phone:	Not reported
RP City:	Not reported
Action Code:	Not reported
Action:	Not reported
Investigator:	Not reported
EOC Operator:	Not reported
Time EOC Notifd:	Not reported
Time Dispatched:	Not reported
Complaint Code:	51485
Complaint ID:	Not reported
Complaint Referred:	Not reported
Report Sum:	Not reported
At:	Not reported
DDO:	Not reported
Date Recieved:	03/24/2008
Comments:	Not reported
Comments 1:	Not reported
Referred:	Not reported
Comments 2:	Not reported
Substance:	Not reported
Comments 3:	Not reported
Location:	840 WOODROW STREET SW ATLANT, GA. 30310

Map ID
Direction
Distance
Elevation

MAP FINDINGS

Site

Database(s)

EDR ID Number
EPA ID Number

CHAMPION INTERNATIONAL CORP (Continued)

1000688198

Comments 4: Not reported
Source: Not reported
Comments 5: Not reported
Details: OWNER OR CONTRACTORS ARE COMPLETING THE DEMOLITION OF A BURNED WAREHOUSE. ASBESTOS MATERIALS ARE KNOWN TO BE IN THE BUILDING BUT THE CONTRACTOR OR OWNER OR OWNER REPRESENTATIVE, "BARRY GOREN AT 404/xxx-xxxx", HAS CHOSEN NOT TO HAVE THE MATERIAL REMOVED AND

Additional Info: Not reported
Comments 6: Not reported
Comments 7: Not reported
Incident: Not reported
Primary Concern 1 Description: Not reported
Primary Concern 2: Asbestos
Primary Concern 2 Description: Not reported
Source Address 1: Not reported
Source Address 2: Not reported
Source City: Not reported
Source State: Georgia
Source Zip: Not reported
Direction: OFF SYLVAN RD. NEAR EAST POINT
Caller Address 1: Not reported
Caller Address 2: Not reported
Caller City: ATLANTA
Caller State: Georgia
Caller Zip: Not reported
Comp City: ATLANTA
Branch: Not reported
BDesc: Not reported
Program: Not reported
Prog Desc: Not reported
Accept Date: 03/24/2008
Assign Date: 03/24/2008
FUI Need: Not reported
Refer 2: Not reported
Contact: Not reported
Active: Not reported
Facility ID: Not reported
Approved Date: Not reported
Facility Status: Not reported

Spill Action:
Complaint Code: 51485
Code Desc: Initial Investigation
Event Date: 03/25/2008
Comments: Cts 51485: A Site Inspection Was Made At The Surplus & Supply Company @ 840 Woodrow Street Atlanta, Ga. 30310. I Met With William (Billy) Minton, Project Superintendent For Lvi Services @ 813/xxx-xxxx Cell Or 813/xxx-xxxx Office, Who Was Hired To Clean -Up The Waste From The Site. According To Mr. Minton, The Building Caught Fire And Was Severely Burned. The Atlanta Fire Department Called For The City Of Atlanta To Finish Demolishing The Structure Due To Unsafe Structural Conditions. No Current Asbestos Inspections Were Conducted Or Asbestos Removal Conducted. Also, Due To The Situation, No Project Notification Was Filed By The Owner, "Barry Goren @ 404/xxx-xxxx And 840 Woodrow Street Atlanta, Ga. 30310, Or By The City Of Atlanta, For The Demolition. Observations Were Made Of The Chard Debris And Identified Suspect Acm In The Debris Pile. Bulk Samples Were Collected For Analysis And Photos Taken. The Lab Reported The Samples To Contain

Map ID
Direction
Distance
Elevation

MAP FINDINGS

Site

Database(s)

EDR ID Number
EPA ID Number

CHAMPION INTERNATIONAL CORP (Continued)

1000688198

Asbestos. Efforts Are Being Made To Contact The City Of Atlanta And The Atlanta Fire Department Lt. Buck And Lt. Marcus @ 404/xxx-xxxx Or 404/xxx-xxxx. Tom Coon, V.P. Of Lvi" And A Licensed Asbestos Contractor, Phoned And Agreed To Submit A Project Notification For The Clean-Up Efforts At The Site. His Phone Numbers Are: 813/xxx-xxxx And 813/xxx-xxxx. Once Contact Has Been Made With The City Of Atlanta, An Nod Will Be Sent Requiring At Least To Staff Members To Attend An Aaas & Alas For Non Compliance Demolition Procedures.

Investigator: jjackson
Entry Date: 03/26/2008

Complaint Code: 51485
Code Desc: Follow-Up Investigation Report
Event Date: 05/27/2008

Comments: A Project Notification Was Received And Abatement Conducted. The City Ofatlanta Was Notified And Sent Information For The Aaas. No Further Actions Taken.

Investigator: jjackson
Entry Date: 05/27/2008

RCRA NonGen / NLR:

Date form received by agency: 07/12/2007

Facility name: CHAMPION INTERNATIONAL CORP
Facility address: 840 WOODROW ST
ATLANTA, GA 30310

EPA ID: GAD981282312
Mailing address: WOODROW ST
ATLANTA, GA 30310

Contact: MELINDA KEMP
Contact address: ONE CHAMPION PLAZA
STAMFORD, CT 06921

Contact country: US
Contact telephone: 203-358-7353
Contact email: Not reported
EPA Region: 04

Land type: Private
Classification: Non-Generator

Description: Handler: Non-Generators do not presently generate hazardous waste

Owner/Operator Summary:

Owner/operator name: CHAMPION INTER CORP
Owner/operator address: ONE CHAMPION PLAZA
STAMFORD, CT 06921

Owner/operator country: Not reported
Owner/operator telephone: 214-871-8155
Owner/operator email: Not reported
Owner/operator fax: Not reported
Owner/operator extension: Not reported

Legal status: Private
Owner/Operator Type: Owner
Owner/Op start date: Not reported
Owner/Op end date: Not reported

Handler Activities Summary:

U.S. importer of hazardous waste: No

Map ID
Direction
Distance
Elevation

MAP FINDINGS

Site

Database(s)

EDR ID Number
EPA ID Number

CHAMPION INTERNATIONAL CORP (Continued)

1000688198

Mixed waste (haz. and radioactive): No
Recycler of hazardous waste: No
Transporter of hazardous waste: No
Treater, storer or disposer of HW: No
Underground injection activity: No
On-site burner exemption: No
Furnace exemption: No
Used oil fuel burner: No
Used oil processor: No
User oil refiner: No
Used oil fuel marketer to burner: No
Used oil Specification marketer: No
Used oil transfer facility: No
Used oil transporter: No

Historical Generators:

Date form received by agency: 01/25/2000

Site name: CHAMPION INTERNATIONAL CORP

Classification: Small Quantity Generator

. Waste code: F003

. Waste name: THE FOLLOWING SPENT NON-HALOGENATED SOLVENTS: XYLENE, ACETONE, ETHYL ACETATE, ETHYL BENZENE, ETHYL ETHER, METHYL ISOBUTYL KETONE, N-BUTYL ALCOHOL, CYCLOHEXANONE, AND METHANOL; ALL SPENT SOLVENT MIXTURES/BLENDS CONTAINING, BEFORE USE, ONLY THE ABOVE SPENT NON-HALOGENATED SOLVENTS; AND ALL SPENT SOLVENT MIXTURES/BLENDS CONTAINING, BEFORE USE, ONE OR MORE OF THE ABOVE NON-HALOGENATED SOLVENTS, AND, A TOTAL OF TEN PERCENT OR MORE (BY VOLUME) OF ONE OR MORE OF THOSE SOLVENTS LISTED IN F001, F002, F004, AND F005, AND STILL BOTTOMS FROM THE RECOVERY OF THESE SPENT SOLVENTS AND SPENT SOLVENT MIXTURES.

Date form received by agency: 04/09/1992

Site name: CHAMPION INTERNATIONAL CORP

Classification: Large Quantity Generator

Violation Status: No violations found

Evaluation Action Summary:

Evaluation date: 06/29/2000

Evaluation: COMPLIANCE EVALUATION INSPECTION ON-SITE

Area of violation: Not reported

Date achieved compliance: Not reported

Evaluation lead agency: State

Evaluation date: 06/21/1995

Evaluation: COMPLIANCE EVALUATION INSPECTION ON-SITE

Area of violation: Not reported

Date achieved compliance: Not reported

Evaluation lead agency: State

Evaluation date: 08/30/1992

Evaluation: NON-FINANCIAL RECORD REVIEW

Area of violation: Not reported

Date achieved compliance: Not reported

Evaluation lead agency: State

Map ID
Direction
Distance
Elevation

MAP FINDINGS

Site

Database(s)

EDR ID Number
EPA ID Number

CHAMPION INTERNATIONAL CORP (Continued)

1000688198

Evaluation date: 06/28/1992
Evaluation: NON-FINANCIAL RECORD REVIEW
Area of violation: Not reported
Date achieved compliance: Not reported
Evaluation lead agency: State

Evaluation date: 02/27/1992
Evaluation: COMPLIANCE EVALUATION INSPECTION ON-SITE
Area of violation: Not reported
Date achieved compliance: Not reported
Evaluation lead agency: State

FINDS:

Registry ID: 110005690626

Environmental Interest/Information System

RCRAInfo is a national information system that supports the Resource Conservation and Recovery Act (RCRA) program through the tracking of events and activities related to facilities that generate, transport, and treat, store, or dispose of hazardous waste. RCRAInfo allows RCRA program staff to track the notification, permit, compliance, and corrective action activities required under RCRA.

[Click this hyperlink](#) while viewing on your computer to access additional FINDS: detail in the EDR Site Report.

ECHO:

Envid: 1000688198
Registry ID: 110005690626
DFR URL: <http://echo.epa.gov/detailed-facility-report?fid=110005690626>

GA Financial Assurance 1:

Region: 1
Facility ID: 9000160
Financial Responsibility: Not Marked

J40
ESE
1/8-1/4
0.161 mi.
850 ft.

840 WOODROW INC
840 WOODROW ST SW
ATLANTA, GA 30310
Site 3 of 3 in cluster J

RCRA NonGen / NLR **1000254402**
GAD075867564

Relative:
Lower

RCRA NonGen / NLR:

Actual:
1038 ft.

Date form received by agency: 06/09/2011
Facility name: 840 WOODROW INC
Facility address: 840 WOODROW ST SW
ATLANTA, GA 30310
EPA ID: GAD075867564
Mailing address: PO BOX 768272
ROSWELL, GA 30076
Contact: BARRY GOREN
Contact address: PO BOX 768272
ROSWELL, GA 30076
Contact country: US
Contact telephone: 404-444-3027

Map ID
Direction
Distance
Elevation

MAP FINDINGS

Site

Database(s)

EDR ID Number
EPA ID Number

840 WOODROW INC (Continued)

1000254402

Contact email: Not reported
EPA Region: 04
Land type: Private
Classification: Non-Generator
Description: Handler: Non-Generators do not presently generate hazardous waste

Owner/Operator Summary:

Owner/operator name: WASHINGTON GROUP & ASSOCIATES INC
Owner/operator address: Not reported
GA
Owner/operator country: US
Owner/operator telephone: Not reported
Owner/operator email: Not reported
Owner/operator fax: Not reported
Owner/operator extension: Not reported
Legal status: Private
Owner/Operator Type: Operator
Owner/Op start date: 01/01/2007
Owner/Op end date: Not reported

Owner/operator name: CADILLAC PRODUCTS INC
Owner/operator address: 530 STEPHENSON HWY STE 200
TROY, MI 48083
Owner/operator country: Not reported
Owner/operator telephone: 313-583-1525
Owner/operator email: Not reported
Owner/operator fax: Not reported
Owner/operator extension: Not reported
Legal status: Private
Owner/Operator Type: Owner
Owner/Op start date: Not reported
Owner/Op end date: Not reported

Owner/operator name: 840 WOODROW INC
Owner/operator address: PO BOX 768272
ROSWELL, GA 30076
Owner/operator country: US
Owner/operator telephone: Not reported
Owner/operator email: Not reported
Owner/operator fax: Not reported
Owner/operator extension: Not reported
Legal status: Private
Owner/Operator Type: Owner
Owner/Op start date: 01/01/2000
Owner/Op end date: Not reported

Handler Activities Summary:

U.S. importer of hazardous waste: No
Mixed waste (haz. and radioactive): No
Recycler of hazardous waste: No
Transporter of hazardous waste: No
Treater, storer or disposer of HW: No
Underground injection activity: No
On-site burner exemption: No
Furnace exemption: No
Used oil fuel burner: No

Map ID
Direction
Distance
Elevation

MAP FINDINGS

Site

Database(s)

EDR ID Number
EPA ID Number

840 WOODROW INC (Continued)

1000254402

Used oil processor: No
User oil refiner: No
Used oil fuel marketer to burner: No
Used oil Specification marketer: No
Used oil transfer facility: No
Used oil transporter: No

Historical Generators:

Date form received by agency: 12/27/2010

Site name: 840 WOODROW INC

Classification: Large Quantity Generator

- . Waste code: D001
- . Waste name: IGNITABLE HAZARDOUS WASTES ARE THOSE WASTES WHICH HAVE A FLASHPOINT OF LESS THAN 140 DEGREES FAHRENHEIT AS DETERMINED BY A PENSKEY-MARTENS CLOSED CUP FLASH POINT TESTER. ANOTHER METHOD OF DETERMINING THE FLASH POINT OF A WASTE IS TO REVIEW THE MATERIAL SAFETY DATA SHEET, WHICH CAN BE OBTAINED FROM THE MANUFACTURER OR DISTRIBUTOR OF THE MATERIAL. LACQUER THINNER IS AN EXAMPLE OF A COMMONLY USED SOLVENT WHICH WOULD BE CONSIDERED AS IGNITABLE HAZARDOUS WASTE.

- . Waste code: D035
- . Waste name: METHYL ETHYL KETONE

- . Waste code: D039
- . Waste name: TETRACHLOROETHYLENE

- . Waste code: F002
- . Waste name: THE FOLLOWING SPENT HALOGENATED SOLVENTS: TETRACHLOROETHYLENE, METHYLENE CHLORIDE, TRICHLOROETHYLENE, 1,1,1-TRICHLOROETHANE, CHLOROBENZENE, 1,1,2-TRICHLORO-1,2,2-TRIFLUOROETHANE, ORTHO-DICHLOROBENZENE, TRICHLOROFLUOROMETHANE, AND 1,1,2-TRICHLOROETHANE; ALL SPENT SOLVENT MIXTURES/BLENDS CONTAINING, BEFORE USE, A TOTAL OF TEN PERCENT OR MORE (BY VOLUME) OF ONE OR MORE OF THE ABOVE HALOGENATED SOLVENTS OR THOSE LISTED IN F001, F004, OR F005, AND STILL BOTTOMS FROM THE RECOVERY OF THESE SPENT SOLVENTS AND SPENT SOLVENT MIXTURES.

- . Waste code: F003
- . Waste name: THE FOLLOWING SPENT NON-HALOGENATED SOLVENTS: XYLENE, ACETONE, ETHYL ACETATE, ETHYL BENZENE, ETHYL ETHER, METHYL ISOBUTYL KETONE, N-BUTYL ALCOHOL, CYCLOHEXANONE, AND METHANOL; ALL SPENT SOLVENT MIXTURES/BLENDS CONTAINING, BEFORE USE, ONLY THE ABOVE SPENT NON-HALOGENATED SOLVENTS; AND ALL SPENT SOLVENT MIXTURES/BLENDS CONTAINING, BEFORE USE, ONE OR MORE OF THE ABOVE NON-HALOGENATED SOLVENTS, AND, A TOTAL OF TEN PERCENT OR MORE (BY VOLUME) OF ONE OR MORE OF THOSE SOLVENTS LISTED IN F001, F002, F004, AND F005, AND STILL BOTTOMS FROM THE RECOVERY OF THESE SPENT SOLVENTS AND SPENT SOLVENT MIXTURES.

- . Waste code: F005
- . Waste name: THE FOLLOWING SPENT NON-HALOGENATED SOLVENTS: TOLUENE, METHYL ETHYL KETONE, CARBON DISULFIDE, ISOBUTANOL, PYRIDINE, BENZENE, 2-ETHOXYETHANOL, AND 2-NITROPROPANE; ALL SPENT SOLVENT MIXTURES/BLENDS CONTAINING, BEFORE USE, A TOTAL OF TEN PERCENT OR MORE (BY VOLUME) OF ONE OR MORE OF THE ABOVE NON-HALOGENATED SOLVENTS OR THOSE SOLVENTS LISTED IN F001, F002, OR F004; AND STILL BOTTOMS FROM THE RECOVERY OF

Map ID
Direction
Distance
Elevation

MAP FINDINGS

Site

Database(s)

EDR ID Number
EPA ID Number

840 WOODROW INC (Continued)

1000254402

THESE SPENT SOLVENTS AND SPENT SOLVENT MIXTURES.

Date form received by agency: 04/29/1996

Site name: CADILLAC PRODUCTS

Classification: Not a generator, verified

. Waste code: D000

. Waste name: Not Defined

. Waste code: D001

. Waste name: IGNITABLE HAZARDOUS WASTES ARE THOSE WASTES WHICH HAVE A FLASHPOINT OF LESS THAN 140 DEGREES FAHRENHEIT AS DETERMINED BY A PENSKEY-MARTENS CLOSED CUP FLASH POINT TESTER. ANOTHER METHOD OF DETERMINING THE FLASH POINT OF A WASTE IS TO REVIEW THE MATERIAL SAFETY DATA SHEET, WHICH CAN BE OBTAINED FROM THE MANUFACTURER OR DISTRIBUTOR OF THE MATERIAL. LACQUER THINNER IS AN EXAMPLE OF A COMMONLY USED SOLVENT WHICH WOULD BE CONSIDERED AS IGNITABLE HAZARDOUS WASTE.

. Waste code: D002

. Waste name: A WASTE WHICH HAS A PH OF LESS THAN 2 OR GREATER THAN 12.5 IS CONSIDERED TO BE A CORROSIVE HAZARDOUS WASTE. SODIUM HYDROXIDE, A CAUSTIC SOLUTION WITH A HIGH PH, IS OFTEN USED BY INDUSTRIES TO CLEAN OR DEGREASE PARTS. HYDROCHLORIC ACID, A SOLUTION WITH A LOW PH, IS USED BY MANY INDUSTRIES TO CLEAN METAL PARTS PRIOR TO PAINTING. WHEN THESE CAUSTIC OR ACID SOLUTIONS BECOME CONTAMINATED AND MUST BE DISPOSED, THE WASTE WOULD BE A CORROSIVE HAZARDOUS WASTE.

. Waste code: D003

. Waste name: A MATERIAL IS CONSIDERED TO BE A REACTIVE HAZARDOUS WASTE IF IT IS NORMALLY UNSTABLE, REACTS VIOLENTLY WITH WATER, GENERATES TOXIC GASES WHEN EXPOSED TO WATER OR CORROSIVE MATERIALS, OR IF IT IS CAPABLE OF DETONATION OR EXPLOSION WHEN EXPOSED TO HEAT OR A FLAME. ONE EXAMPLE OF SUCH WASTE WOULD BY WASTE GUNPOWDER.

. Waste code: F002

. Waste name: THE FOLLOWING SPENT HALOGENATED SOLVENTS: TETRACHLOROETHYLENE, METHYLENE CHLORIDE, TRICHLOROETHYLENE, 1,1,1-TRICHLOROETHANE, CHLORO BENZENE, 1,1,2-TRICHLORO-1,2,2-TRIFLUOROETHANE, ORTHO-DICHLOROBENZENE, TRICHLOROFLUOROMETHANE, AND 1,1,2-TRICHLOROETHANE; ALL SPENT SOLVENT MIXTURES/BLENDS CONTAINING, BEFORE USE, A TOTAL OF TEN PERCENT OR MORE (BY VOLUME) OF ONE OR MORE OF THE ABOVE HALOGENATED SOLVENTS OR THOSE LISTED IN F001, F004, OR F005, AND STILL BOTTOMS FROM THE RECOVERY OF THESE SPENT SOLVENTS AND SPENT SOLVENT MIXTURES.

. Waste code: F003

. Waste name: THE FOLLOWING SPENT NON-HALOGENATED SOLVENTS: XYLENE, ACETONE, ETHYL ACETATE, ETHYL BENZENE, ETHYL ETHER, METHYL ISOBUTYL KETONE, N-BUTYL ALCOHOL, CYCLOHEXANONE, AND METHANOL; ALL SPENT SOLVENT MIXTURES/BLENDS CONTAINING, BEFORE USE, ONLY THE ABOVE SPENT NON-HALOGENATED SOLVENTS; AND ALL SPENT SOLVENT MIXTURES/BLENDS CONTAINING, BEFORE USE, ONE OR MORE OF THE ABOVE NON-HALOGENATED SOLVENTS, AND, A TOTAL OF TEN PERCENT OR MORE (BY VOLUME) OF ONE OR MORE OF THOSE SOLVENTS LISTED IN F001, F002, F004, AND F005, AND STILL BOTTOMS FROM THE RECOVERY OF THESE SPENT SOLVENTS AND SPENT SOLVENT MIXTURES.

Map ID
Direction
Distance
Elevation

MAP FINDINGS

Site

Database(s)

EDR ID Number
EPA ID Number

840 WOODROW INC (Continued)

1000254402

- . Waste code: F005
- . Waste name: THE FOLLOWING SPENT NON-HALOGENATED SOLVENTS: TOLUENE, METHYL ETHYL KETONE, CARBON DISULFIDE, ISOBUTANOL, PYRIDINE, BENZENE, 2-ETHOXYETHANOL, AND 2-NITROPROPANE; ALL SPENT SOLVENT MIXTURES/BLENDS CONTAINING, BEFORE USE, A TOTAL OF TEN PERCENT OR MORE (BY VOLUME) OF ONE OR MORE OF THE ABOVE NON-HALOGENATED SOLVENTS OR THOSE SOLVENTS LISTED IN F001, F002, OR F004; AND STILL BOTTOMS FROM THE RECOVERY OF THESE SPENT SOLVENTS AND SPENT SOLVENT MIXTURES.

- . Waste code: U002
- . Waste name: ACETONE (I)

- . Waste code: U112
- . Waste name: ACETIC ACID ETHYL ESTER (I)

- . Waste code: U154
- . Waste name: METHANOL (I)

- . Waste code: U159
- . Waste name: 2-BUTANONE (I,T)

- . Waste code: U228
- . Waste name: ETHENE, TRICHLORO-

- . Waste code: U238
- . Waste name: CARBAMIC ACID, ETHYL ESTER

- . Waste code: U239
- . Waste name: BENZENE, DIMETHYL- (I,T)

Date form received by agency: 03/28/1996
Site name: CADILLAC PRODUCTS INC
Classification: Large Quantity Generator

Date form received by agency: 02/25/1994
Site name: CADILLAC PRODUCTS INC
Classification: Large Quantity Generator

Date form received by agency: 07/14/1992
Site name: CADILLAC PRODUCTS INC
Classification: Large Quantity Generator

Facility Has Received Notices of Violations:

Regulation violated: SR - 262.11
Area of violation: Generators - Records/Reporting
Date violation determined: 07/16/1993
Date achieved compliance: 12/03/1993
Violation lead agency: State
Enforcement action: WRITTEN INFORMAL
Enforcement action date: 09/22/1993
Enf. disposition status: Not reported
Enf. disp. status date: Not reported
Enforcement lead agency: State
Proposed penalty amount: Not reported
Final penalty amount: Not reported
Paid penalty amount: Not reported

Map ID
Direction
Distance
Elevation

MAP FINDINGS

Site

Database(s)

EDR ID Number
EPA ID Number

840 WOODROW INC (Continued)

1000254402

Regulation violated: SR - 262.34(a)(4)
Area of violation: Generators - Pre-transport
Date violation determined: 07/16/1993
Date achieved compliance: 12/03/1993
Violation lead agency: State
Enforcement action: WRITTEN INFORMAL
Enforcement action date: 09/22/1993
Enf. disposition status: Not reported
Enf. disp. status date: Not reported
Enforcement lead agency: State
Proposed penalty amount: Not reported
Final penalty amount: Not reported
Paid penalty amount: Not reported

Regulation violated: SR - 268(a)(7)
Area of violation: LDR - General
Date violation determined: 07/16/1993
Date achieved compliance: 12/03/1993
Violation lead agency: State
Enforcement action: WRITTEN INFORMAL
Enforcement action date: 09/22/1993
Enf. disposition status: Not reported
Enf. disp. status date: Not reported
Enforcement lead agency: State
Proposed penalty amount: Not reported
Final penalty amount: Not reported
Paid penalty amount: Not reported

Regulation violated: SR - 262.34(a)(3)
Area of violation: Generators - Pre-transport
Date violation determined: 07/16/1993
Date achieved compliance: 12/03/1993
Violation lead agency: State
Enforcement action: WRITTEN INFORMAL
Enforcement action date: 09/22/1993
Enf. disposition status: Not reported
Enf. disp. status date: Not reported
Enforcement lead agency: State
Proposed penalty amount: Not reported
Final penalty amount: Not reported
Paid penalty amount: Not reported

Regulation violated: SR - 262.34 (a)(4)
Area of violation: Generators - Pre-transport
Date violation determined: 07/16/1993
Date achieved compliance: 12/03/1993
Violation lead agency: State
Enforcement action: WRITTEN INFORMAL
Enforcement action date: 09/22/1993
Enf. disposition status: Not reported
Enf. disp. status date: Not reported
Enforcement lead agency: State
Proposed penalty amount: Not reported
Final penalty amount: Not reported
Paid penalty amount: Not reported

Regulation violated: SR - 262.34(c)(2)

Map ID
Direction
Distance
Elevation

MAP FINDINGS

Site

Database(s)

EDR ID Number
EPA ID Number

840 WOODROW INC (Continued)

1000254402

Area of violation: Generators - Pre-transport
Date violation determined: 07/16/1993
Date achieved compliance: 12/03/1993
Violation lead agency: State
Enforcement action: WRITTEN INFORMAL
Enforcement action date: 09/22/1993
Enf. disposition status: Not reported
Enf. disp. status date: Not reported
Enforcement lead agency: State
Proposed penalty amount: Not reported
Final penalty amount: Not reported
Paid penalty amount: Not reported

Regulation violated: SR - 262.34(c)(1)
Area of violation: Generators - Pre-transport
Date violation determined: 07/16/1993
Date achieved compliance: 12/03/1993
Violation lead agency: State
Enforcement action: WRITTEN INFORMAL
Enforcement action date: 09/22/1993
Enf. disposition status: Not reported
Enf. disp. status date: Not reported
Enforcement lead agency: State
Proposed penalty amount: Not reported
Final penalty amount: Not reported
Paid penalty amount: Not reported

Regulation violated: SR - 262.34(c)(1)(ii)
Area of violation: Generators - Pre-transport
Date violation determined: 07/16/1993
Date achieved compliance: 12/03/1993
Violation lead agency: State
Enforcement action: WRITTEN INFORMAL
Enforcement action date: 09/22/1993
Enf. disposition status: Not reported
Enf. disp. status date: Not reported
Enforcement lead agency: State
Proposed penalty amount: Not reported
Final penalty amount: Not reported
Paid penalty amount: Not reported

Evaluation Action Summary:
Evaluation date: 05/30/1996
Evaluation: COMPLIANCE EVALUATION INSPECTION ON-SITE
Area of violation: Not reported
Date achieved compliance: Not reported
Evaluation lead agency: State

Evaluation date: 05/08/1996
Evaluation: NON-FINANCIAL RECORD REVIEW
Area of violation: Not reported
Date achieved compliance: Not reported
Evaluation lead agency: State

Evaluation date: 02/21/1995
Evaluation: COMPLIANCE EVALUATION INSPECTION ON-SITE
Area of violation: Not reported

Map ID
Direction
Distance
Elevation

MAP FINDINGS

Site

Database(s)

EDR ID Number
EPA ID Number

840 WOODROW INC (Continued)

1000254402

Date achieved compliance: Not reported
Evaluation lead agency: State

Evaluation date: 06/22/1993
Evaluation: COMPLIANCE EVALUATION INSPECTION ON-SITE
Area of violation: Generators - Pre-transport
Date achieved compliance: 12/03/1993
Evaluation lead agency: State

Evaluation date: 06/22/1993
Evaluation: COMPLIANCE EVALUATION INSPECTION ON-SITE
Area of violation: TSD - Contingency Plan and Emergency Procedures
Date achieved compliance: 12/03/1993
Evaluation lead agency: EPA-Initiated Oversight/Observation/Training Actions

Evaluation date: 06/22/1993
Evaluation: COMPLIANCE EVALUATION INSPECTION ON-SITE
Area of violation: Generators - Records/Reporting
Date achieved compliance: 12/03/1993
Evaluation lead agency: State

Evaluation date: 06/22/1993
Evaluation: COMPLIANCE EVALUATION INSPECTION ON-SITE
Area of violation: TSD - Container Use and Management
Date achieved compliance: 12/03/1993
Evaluation lead agency: EPA-Initiated Oversight/Observation/Training Actions

Evaluation date: 06/22/1993
Evaluation: COMPLIANCE EVALUATION INSPECTION ON-SITE
Area of violation: LDR - General
Date achieved compliance: 12/03/1993
Evaluation lead agency: State

Evaluation date: 08/30/1992
Evaluation: NON-FINANCIAL RECORD REVIEW
Area of violation: Not reported
Date achieved compliance: Not reported
Evaluation lead agency: State

Evaluation date: 06/28/1992
Evaluation: NON-FINANCIAL RECORD REVIEW
Area of violation: Not reported
Date achieved compliance: Not reported
Evaluation lead agency: State

Evaluation date: 05/01/1986
Evaluation: NON-FINANCIAL RECORD REVIEW
Area of violation: Not reported
Date achieved compliance: Not reported
Evaluation lead agency: State

Map ID
Direction
Distance
Elevation

MAP FINDINGS

Site

Database(s)

EDR ID Number
EPA ID Number

L41
North
1/8-1/4
0.168 mi.
889 ft.

CONSTRUCTION HAULING INC
948 DONNELLY AVE
ATLANTA, GA 30310

RCRA NonGen / NLR
FINDS
ECHO

1000390084
GAD981261662

Site 1 of 3 in cluster L

Relative:
Lower

RCRA NonGen / NLR:

Actual:
1037 ft.

Date form received by agency: 12/09/1998
Facility name: CONSTRUCTION HAULING INC
Facility address: 948 DONNELLY AVE
ATLANTA, GA 30310
EPA ID: GAD981261662
Mailing address: P O BOX 115204
ATLANTA, GA 30310
Contact: LEON NASH
Contact address: P O BOX 115204
ATLANTA, GA 30310
Contact country: US
Contact telephone: 404-755-7377
Contact email: Not reported
EPA Region: 04
Land type: Facility is not located on Indian land. Additional information is not known.
Classification: Non-Generator
Description: Handler: Non-Generators do not presently generate hazardous waste

Owner/Operator Summary:

Owner/operator name: OPERNAME
Owner/operator address: OPERSTREET
OPERCITY, WY 99999
Owner/operator country: Not reported
Owner/operator telephone: 404-555-1212
Owner/operator email: Not reported
Owner/operator fax: Not reported
Owner/operator extension: Not reported
Legal status: Private
Owner/Operator Type: Operator
Owner/Op start date: Not reported
Owner/Op end date: Not reported

Owner/operator name: NASH LEON S
Owner/operator address: OWNERSTREET
OWNERCITY, WY 99999
Owner/operator country: Not reported
Owner/operator telephone: 404-555-1212
Owner/operator email: Not reported
Owner/operator fax: Not reported
Owner/operator extension: Not reported
Legal status: Private
Owner/Operator Type: Owner
Owner/Op start date: Not reported
Owner/Op end date: Not reported

Handler Activities Summary:

U.S. importer of hazardous waste: No
Mixed waste (haz. and radioactive): No
Recycler of hazardous waste: No
Transporter of hazardous waste: No
Treater, storer or disposer of HW: No

Map ID
Direction
Distance
Elevation

MAP FINDINGS

Site

Database(s)

EDR ID Number
EPA ID Number

CONSTRUCTION HAULING INC (Continued)

1000390084

Underground injection activity: No
On-site burner exemption: No
Furnace exemption: No
Used oil fuel burner: No
Used oil processor: No
User oil refiner: No
Used oil fuel marketer to burner: No
Used oil Specification marketer: No
Used oil transfer facility: No
Used oil transporter: No

. Waste code: NONE
. Waste name: None

Violation Status: No violations found

Evaluation Action Summary:

Evaluation date: 11/19/1998
Evaluation: COMPLIANCE EVALUATION INSPECTION ON-SITE
Area of violation: Not reported
Date achieved compliance: Not reported
Evaluation lead agency: State

Evaluation date: 12/10/1990
Evaluation: COMPLIANCE EVALUATION INSPECTION ON-SITE
Area of violation: Not reported
Date achieved compliance: Not reported
Evaluation lead agency: State

FINDS:

Registry ID: 110005683778

Environmental Interest/Information System

RCRAInfo is a national information system that supports the Resource Conservation and Recovery Act (RCRA) program through the tracking of events and activities related to facilities that generate, transport, and treat, store, or dispose of hazardous waste. RCRAInfo allows RCRA program staff to track the notification, permit, compliance, and corrective action activities required under RCRA.

[Click this hyperlink](#) while viewing on your computer to access additional FINDS: detail in the EDR Site Report.

ECHO:

Envid: 1000390084
Registry ID: 110005683778
DFR URL: <http://echo.epa.gov/detailed-facility-report?fid=110005683778>

MAP FINDINGS

Map ID
 Direction
 Distance
 Elevation

Site

Database(s)

EDR ID Number
 EPA ID Number

L42
North
1/8-1/4
0.168 mi.
889 ft.

J&L ASSOCIATES INC
948 DONNELLY AVE
ATLANTA, GA 30310
Site 2 of 3 in cluster L

LUST **1006779128**
UST **N/A**
Financial Assurance

Relative:
Lower
Actual:
1037 ft.

LUST:
 Facility ID: 09060560
 Leak ID: Not reported
 Description: Not reported
 Cleanup Status: NFA - No Further Action
 Date Received: 12/03/1998
 Project Officer: Stephen Burris
 Project Name: UST - 1 - J&L ASSOCIATES INC
 Site Code Description: Owner/Operator funded site
 No Further Action Date: 12/05/2001

Facility:
 Facility Id: 9060560
 Facility Status: Inactive
 Facility Type: Not Marked
 District: Not reported
 Contact Id: Not reported
 Owner Name: PAULINE PEART
 Owner Address: 948 DONNELLY AVE
 Owner City: ATLANTA
 Owner State: GA
 Owner Zip: 30310
 Owner City,St,Zip: ATLANTA, GA 30310
 Owner Telephone: 404 7589727

Tanks:
 Tank ID: DIESEL
Status: Removed from Ground
 Status Date: Not reported

Tank ID: DIESEL
 Product1: Diesel
 Material: Bare Steel
 Capacity: 10000
 Pipe Material: Galvanized Steel
 Pipe Type: Suction (American)
 Overfill Protection: Not reported
 Overfill Installed: Not reported
 Tank Exempt From Spill: Not reported
 Date Spill Device Installed: Not reported

Tank ID: GAS
Status: Removed from Ground
 Status Date: Not reported

Tank ID: GAS
 Product1: Gas (Historical Use)
 Material: Not Marked/Unknown
 Capacity: 2500
 Pipe Material: Not Marked
 Pipe Type: Not reported
 Overfill Protection: Not reported
 Overfill Installed: Not reported

Map ID
Direction
Distance
Elevation

MAP FINDINGS

Site

Database(s)

EDR ID Number
EPA ID Number

J&L ASSOCIATES INC (Continued)

1006779128

Tank Exempt From Spill: Not reported
Date Spill Device Installed: Not reported

GA Financial Assurance 1:

Region: 1
Facility ID: 9060560
Financial Responsibility: G.U.S.T. Trust Fund

K43
NNE
1/8-1/4
0.173 mi.
916 ft.

WORLDCOM
999 LEE ST
ATLANTA, GA 30310

RCRA NonGen / NLR
FINDS
ECHO

1004688306
GAR000023259

Site 2 of 3 in cluster K

Relative:
Lower
Actual:
1040 ft.

RCRA NonGen / NLR:
Date form received by agency: 10/09/2001
Facility name: WORLDCOM
Facility address: 999 LEE ST
ATLANTA, GA 30310
EPA ID: GAR000023259
Mailing address: N GLENVILLE DR
RICHARDSON, TX 75082
Contact: JASON WELLER
Contact address: 2400 N GLENVILLE DR
RICHARDSON, TX 75082
Contact country: US
Contact telephone: 972-729-6754
Contact email: Not reported
EPA Region: 04
Land type: Private
Classification: Non-Generator
Description: Handler: Non-Generators do not presently generate hazardous waste

Owner/Operator Summary:

Owner/operator name: WORLDCOM
Owner/operator address: 2400 N GLENVILLE DR
RICHARDSON, TX 75082
Owner/operator country: Not reported
Owner/operator telephone: 972-729-6754
Owner/operator email: Not reported
Owner/operator fax: Not reported
Owner/operator extension: Not reported
Legal status: Private
Owner/Operator Type: Owner
Owner/Op start date: Not reported
Owner/Op end date: Not reported

Handler Activities Summary:

U.S. importer of hazardous waste: No
Mixed waste (haz. and radioactive): No
Recycler of hazardous waste: No
Transporter of hazardous waste: No
Treater, storer or disposer of HW: No
Underground injection activity: No
On-site burner exemption: No

Map ID
Direction
Distance
Elevation

MAP FINDINGS

Site

Database(s)

EDR ID Number
EPA ID Number

WORLDCOM (Continued)

1004688306

Furnace exemption: No
Used oil fuel burner: No
Used oil processor: No
Used oil refiner: No
Used oil fuel marketer to burner: No
Used oil Specification marketer: No
Used oil transfer facility: No
Used oil transporter: No

. Waste code: D008
. Waste name: LEAD

Historical Generators:

Date form received by agency: 09/06/2000
Site name: WORLDCOM
Classification: Large Quantity Generator

Violation Status: No violations found

Evaluation Action Summary:

Evaluation date: 10/02/2001
Evaluation: FOCUSED COMPLIANCE INSPECTION
Area of violation: Not reported
Date achieved compliance: Not reported
Evaluation lead agency: State

Evaluation date: 10/02/2001
Evaluation: COMPLIANCE EVALUATION INSPECTION ON-SITE
Area of violation: Not reported
Date achieved compliance: Not reported
Evaluation lead agency: State

FINDS:

Registry ID: 110005720452

Environmental Interest/Information System

RCRAInfo is a national information system that supports the Resource Conservation and Recovery Act (RCRA) program through the tracking of events and activities related to facilities that generate, transport, and treat, store, or dispose of hazardous waste. RCRAInfo allows RCRA program staff to track the notification, permit, compliance, and corrective action activities required under RCRA.

[Click this hyperlink](#) while viewing on your computer to access additional FINDS: detail in the EDR Site Report.

ECHO:

Envid: 1004688306
Registry ID: 110005720452
DFR URL: <http://echo.epa.gov/detailed-facility-report?fid=110005720452>

Map ID
 Direction
 Distance
 Elevation

MAP FINDINGS

Site

Database(s)

EDR ID Number
 EPA ID Number

K44 **MURPHY CROSSING - FORMER STATE FARMER MARKET** **US BROWNFIELDS** **1016679879**
NE **1000 MURPHY AVENUE SW** **FINDS** **N/A**
1/8-1/4 **ATLANTA, GA 30310**

0.174 mi.
921 ft. **Site 3 of 3 in cluster K**

Relative: US BROWNFIELDS:
Higher Property Name: OLD FARMERS MARKET
Actual: Recipient Name: R4 TBA (STAG Funded)
1044 ft. Grant Type: TBA
 Property Number: Not reported
 Parcel size: 16.5
 Latitude: 33.7273173
 Longitude: -84.4168677
 HCM Label: Address Matching-House Number
 Map Scale: Not reported
 Point of Reference: Entrance Point of a Facility or Station
 Highlights: Not reported
 Datum: North American Datum of 1983
 Acres Property ID: 175183
 IC Data Access: Not reported
 Start Date: Not reported
 Redev Completion Date: Not reported
 Completed Date: Not reported
 Acres Cleaned Up: Not reported
 Cleanup Funding: Not reported
 Cleanup Funding Source: Not reported
 Assessment Funding: 15000
 Assessment Funding Source: US EPA - TBA Funding
 Redevelopment Funding: Not reported
 Redev. Funding Source: Not reported
 Redev. Funding Entity Name: Not reported
 Redevelopment Start Date: Not reported
 Assessment Funding Entity: EPA
 Cleanup Funding Entity: Not reported
 Grant Type: Hazardous
 Accomplishment Type: Phase I Environmental Assessment
 Accomplishment Count: 1
 Cooperative Agreement Number: n/a
 Start Date: 11/01/2013 00:00:00
 Ownership Entity: Government
 Completion Date: 12/27/2013 00:00:00
 Current Owner: Not reported
 Did Owner Change: N
 Cleanup Required: Y
 Video Available: N
 Photo Available: Y
 Institutional Controls Required: N
 IC Category Proprietary Controls: Not reported
 IC Cat. Info. Devices: Not reported
 IC Cat. Gov. Controls: Not reported
 IC Cat. Enforcement Permit Tools: Not reported
 IC in place date: Not reported
 IC in place: N
 State/tribal program date: Not reported
 State/tribal program ID: Not reported
 State/tribal NFA date: Not reported
 Air contaminated: Not reported
 Air cleaned: Not reported

Map ID
Direction
Distance
Elevation

MAP FINDINGS

Site

Database(s)

EDR ID Number
EPA ID Number

MURPHY CROSSING - FORMER STATE FARMER MARKET (Continued)

1016679879

Asbestos found:	Not reported
Asbestos cleaned:	Not reported
Controlled substance found:	Not reported
Controlled substance cleaned:	Not reported
Drinking water affected:	Not reported
Drinking water cleaned:	Not reported
Groundwater affected:	Not reported
Groundwater cleaned:	Not reported
Lead contaminant found:	Not reported
Lead cleaned up:	Not reported
No media affected:	Not reported
Unknown media affected:	Y
Other cleaned up:	Not reported
Other metals found:	Not reported
Other metals cleaned:	Not reported
Other contaminants found:	Not reported
Other contams found description:	Not reported
PAHs found:	Y
PAHs cleaned up:	Not reported
PCBs found:	Not reported
PCBs cleaned up:	Not reported
Petro products found:	Not reported
Petro products cleaned:	Not reported
Sediments found:	Not reported
Sediments cleaned:	Not reported
Soil affected:	Not reported
Soil cleaned up:	Not reported
Surface water cleaned:	Not reported
VOCs found:	Not reported
VOCs cleaned:	Not reported
Cleanup other description:	Not reported
Num. of cleanup and re-dev. jobs:	Not reported
Past use greenspace acreage:	Not reported
Past use residential acreage:	Not reported
Surface Water:	Not reported
Past use commercial acreage:	Not reported
Past use industrial acreage:	16.5
Future use greenspace acreage:	Not reported
Future use residential acreage:	Not reported
Future use commercial acreage:	Not reported
Future use industrial acreage:	16.5
Greenspace acreage and type:	Not reported
Superfund Fed. landowner flag:	Not reported
Arsenic cleaned up:	Not reported
Cadmium cleaned up:	Not reported
Chromium cleaned up:	Not reported
Copper cleaned up:	Not reported
Iron cleaned up:	Not reported
mercury cleaned up:	Not reported
Nickel Cleaned Up:	Not reported
No clean up:	Not reported
Pesticides cleaned up:	Not reported
Selenium cleaned up:	Not reported
SVOCs cleaned up:	Not reported
Unknown clean up:	Not reported
Arsenic contaminant found:	Not reported
Cadmium contaminant found:	Not reported

Map ID
 Direction
 Distance
 Elevation

MAP FINDINGS

Site

Database(s)

EDR ID Number
 EPA ID Number

MURPHY CROSSING - FORMER STATE FARMER MARKET (Continued)

1016679879

Chromium contaminant found:	Not reported
Copper contaminant found:	Not reported
Iron contaminant found:	Not reported
Mercury contaminant found:	Not reported
Nickel contaminant found:	Not reported
No contaminant found:	Not reported
Pesticides contaminant found:	Not reported
Selenium contaminant found:	Not reported
SVOCs contaminant found:	Not reported
Unknown contaminant found:	Not reported
Future Use: Multistory	Not reported
Media affected Bluiding Material:	Not reported
Media affected indoor air:	Not reported
Building material media cleaned up:	Not reported
Indoor air media cleaned up:	Not reported
Unknown media cleaned up:	Not reported
Past Use: Multistory	Not reported
Property Description:	The 16.5-acre property is currently owned by the State of Georgia.
Below Poverty Number:	879
Below Poverty Percent:	37.7%
Meidan Income:	7921
Meidan Income Number:	1602
Meidan Income Percent:	68.6%
Vacant Housing Number:	524
Vacant Housing Percent:	39.6%
Unemployed Number:	198
Unemployed Percent:	8.5%

Property Name:	MURPHY CROSSING - FORMER STATE FARMER MARKET
Recipient Name:	R4 TBA (STAG Funded)
Grant Type:	TBA
Property Number:	14 0106LL0013
Parcel size:	16.5
Latitude:	33.7273173
Longitude:	-84.41686770000001
HCM Label:	Address Matching-House Number
Map Scale:	Not reported
Point of Reference:	Entrance Point of a Facility or Station
Highlights:	Not reported
Datum:	North American Datum of 1983
Acres Property ID:	179861
IC Data Access:	Not reported
Start Date:	Not reported
Redev Completion Date:	Not reported
Completed Date:	Not reported
Acres Cleaned Up:	Not reported
Cleanup Funding:	Not reported
Cleanup Funding Source:	Not reported
Assessment Funding:	Not reported
Assessment Funding Source:	Not reported
Redevelopment Funding:	Not reported
Redev. Funding Source:	Not reported
Redev. Funding Entity Name:	Not reported
Redevelopment Start Date:	Not reported
Assessment Funding Entity:	Not reported
Cleanup Funding Entity:	Not reported
Grant Type:	Hazardous

Map ID
Direction
Distance
Elevation

MAP FINDINGS

Site

Database(s)

EDR ID Number
EPA ID Number

MURPHY CROSSING - FORMER STATE FARMER MARKET (Continued)

1016679879

Accomplishment Type:	Not reported
Accomplishment Count:	0
Cooperative Agreement Number:	n/a
Start Date:	Not reported
Ownership Entity:	Government
Completion Date:	Not reported
Current Owner:	Atlanta Beltline
Did Owner Change:	Y
Cleanup Required:	Y
Video Available:	N
Photo Available:	Y
Institutional Controls Required:	N
IC Category Proprietary Controls:	Not reported
IC Cat. Info. Devices:	Not reported
IC Cat. Gov. Controls:	Not reported
IC Cat. Enforcement Permit Tools:	Not reported
IC in place date:	Not reported
IC in place:	N
State/tribal program date:	Not reported
State/tribal program ID:	Not reported
State/tribal NFA date:	Not reported
Air contaminated:	Not reported
Air cleaned:	Not reported
Asbestos found:	Y
Asbestos cleaned:	Not reported
Controlled substance found:	Not reported
Controlled substance cleaned:	Not reported
Drinking water affected:	Not reported
Drinking water cleaned:	Not reported
Groundwater affected:	Not reported
Groundwater cleaned:	Not reported
Lead contaminant found:	Not reported
Lead cleaned up:	Not reported
No media affected:	Not reported
Unknown media affected:	Not reported
Other cleaned up:	Not reported
Other metals found:	Not reported
Other metals cleaned:	Not reported
Other contaminants found:	Not reported
Other contams found description:	Not reported
PAHs found:	Y
PAHs cleaned up:	Not reported
PCBs found:	Not reported
PCBs cleaned up:	Not reported
Petro products found:	Not reported
Petro products cleaned:	Not reported
Sediments found:	Not reported
Sediments cleaned:	Not reported
Soil affected:	Y
Soil cleaned up:	Not reported
Surface water cleaned:	Not reported
VOCs found:	Not reported
VOCs cleaned:	Not reported
Cleanup other description:	Not reported
Num. of cleanup and re-dev. jobs:	Not reported
Past use greenspace acreage:	Not reported
Past use residential acreage:	Not reported

Map ID
 Direction
 Distance
 Elevation

MAP FINDINGS

Site

Database(s)

EDR ID Number
 EPA ID Number

MURPHY CROSSING - FORMER STATE FARMER MARKET (Continued)

1016679879

Surface Water:	Not reported
Past use commercial acreage:	16.5
Past use industrial acreage:	Not reported
Future use greenspace acreage:	3
Future use residential acreage:	7
Future use commercial acreage:	6.5
Future use industrial acreage:	Not reported
Greenspace acreage and type:	Not reported
Superfund Fed. landowner flag:	Y
Arsenic cleaned up:	Not reported
Cadmium cleaned up:	Not reported
Chromium cleaned up:	Not reported
Copper cleaned up:	Not reported
Iron cleaned up:	Not reported
mercury cleaned up:	Not reported
Nickel Cleaned Up:	Not reported
No clean up:	Not reported
Pesticides cleaned up:	Not reported
Selenium cleaned up:	Not reported
SVOCs cleaned up:	Not reported
Unknown clean up:	Not reported
Arsenic contaminant found:	Not reported
Cadmium contaminant found:	Not reported
Chromium contaminant found:	Not reported
Copper contaminant found:	Not reported
Iron contaminant found:	Not reported
Mercury contaminant found:	Not reported
Nickel contaminant found:	Not reported
No contaminant found:	Not reported
Pesticides contaminant found:	Not reported
Selenium contaminant found:	Not reported
SVOCs contaminant found:	Not reported
Unknown contaminant found:	Not reported
Future Use: Multistory	Not reported
Media affected Bluiding Material:	Not reported
Media affected indoor air:	Not reported
Building material media cleaned up:	Not reported
Indoor air media cleaned up:	Not reported
Unknown media cleaned up:	Not reported
Past Use: Multistory	Not reported
Property Description:	The site is the former State Farmer Market which was then passed on to the State of Georgia's Building Authority and recently acquired for reuse and redevelopment by the Atlanta Beltline organization.
Below Poverty Number:	879
Below Poverty Percent:	37.7%
Meidan Income:	7921
Meidan Income Number:	1602
Meidan Income Percent:	68.6%
Vacant Housing Number:	524
Vacant Housing Percent:	39.6%
Unemployed Number:	198
Unemployed Percent:	8.5%

FINDS:

Registry ID: 110070068864

Map ID
 Direction
 Distance
 Elevation

MAP FINDINGS

Site

Database(s)

EDR ID Number
 EPA ID Number

MURPHY CROSSING - FORMER STATE FARMER MARKET (Continued)

1016679879

Environmental Interest/Information System
 US EPA Assessment, Cleanup and Redevelopment Exchange System (ACRES)
 is an federal online database for Brownfields Grantees to
 electronically submit data directly to EPA.

[Click this hyperlink](#) while viewing on your computer to access
 additional FINDS: detail in the EDR Site Report.

M45
SSW
1/8-1/4
0.177 mi.
935 ft.

J T KNIGHT OF ATLANTA INC
972 AVON AVE SW
ATLANTA, GA 30310
Site 1 of 2 in cluster M

UST **U001477979**
Financial Assurance **N/A**

Relative:
Lower
Actual:
1028 ft.

Facility:
 Facility Id: 600087
 Facility Status: Inactive
 Facility Type: Commercial
 District: Not reported
 Contact Id: Not reported
 Owner Name: J T KNIGHT OF ATLANTA INC
 Owner Address: 972 AVON AVE SW
 Owner City: ATLANTA
 Owner State: GA
 Owner Zip: 30310
 Owner City,St,Zip: ATLANTA, GA 30310
 Owner Telephone: 404 7535141

Tanks:
 Tank ID: 1
Status: Removed from Ground
 Status Date: Not reported

 Tank ID: 1
 Product1: Diesel
 Material: Bare Steel
 Capacity: 2000
 Pipe Material: Galvanized Steel
 Pipe Type: Not reported
 Overfill Protection: Not reported
 Overfill Installed: Not reported
 Tank Exempt From Spill: Not reported
 Date Spill Device Installed: Not reported

Tank ID: 2
Status: Removed from Ground
 Status Date: Not reported

Tank ID: 2
 Product1: Diesel
 Material: Bare Steel
 Capacity: 2000
 Pipe Material: Galvanized Steel
 Pipe Type: Not reported
 Overfill Protection: Not reported
 Overfill Installed: Not reported
 Tank Exempt From Spill: Not reported

Map ID
 Direction
 Distance
 Elevation

MAP FINDINGS

Site

Database(s)

EDR ID Number
 EPA ID Number

J T KNIGHT OF ATLANTA INC (Continued)

U001477979

Date Spill Device Installed: Not reported

GA Financial Assurance 1:

Region: 1
 Facility ID: 600087
 Financial Responsibility: Not Marked

M46
SSW
1/8-1/4
0.177 mi.
935 ft.

RECYCLING INDUSTRIES OF ATLANTA, INC.
972 AVON AVE
ATLANTA, GA 30310

GA NON-HSI **S105872230**
N/A

Site 2 of 2 in cluster M

Relative:
Lower

NON HSI:
 Latitude: 33.72160
 Longitude: 84.420500
 Ground Water Pathway Score: 4.07
 On-Site Pathway Score: 0.00
 Report Date: 02/01/1999
 Additional Info: Not reported
 Contamination: Not reported

Actual:
1028 ft.

L47
North
1/8-1/4
0.188 mi.
994 ft.

952 DONNELLY AVE SW
952 DONNELLY AVE SW
ATLANTA, GA 30310

US BROWNFIELDS **1023619020**
FINDS **N/A**

Site 3 of 3 in cluster L

Relative:
Lower

US BROWNFIELDS:
 Property Name: 952 DONNELLY AVE SW
 Recipient Name: Atlanta, City of
 Grant Type: Assessment
 Property Number: Not reported
 Parcel size: 2.4
 Latitude: 33.7280
 Longitude: -84.4179
 HCM Label: Not reported
 Map Scale: Not reported
 Point of Reference: Not reported
 Highlights: Not reported
 Datum: Not reported
 Acres Property ID: 83280
 IC Data Access: Not reported
 Start Date: Not reported
 Redev Completion Date: Not reported
 Completed Date: Not reported
 Acres Cleaned Up: Not reported
 Cleanup Funding: Not reported
 Cleanup Funding Source: Not reported
 Assessment Funding: Not reported
 Assessment Funding Source: Not reported
 Redevelopment Funding: Not reported
 Redev. Funding Source: Not reported
 Redev. Funding Entity Name: Not reported
 Redevelopment Start Date: Not reported

Actual:
1034 ft.

Map ID
Direction
Distance
Elevation

MAP FINDINGS

Site

Database(s)

EDR ID Number
EPA ID Number

952 DONNELLY AVE SW (Continued)

1023619020

Assessment Funding Entity:	Not reported
Cleanup Funding Entity:	Not reported
Grant Type:	N/A
Accomplishment Type:	Not reported
Accomplishment Count:	0
Cooperative Agreement Number:	98403696
Start Date:	Not reported
Ownership Entity:	Not reported
Completion Date:	Not reported
Current Owner:	City of Atlanta
Did Owner Change:	Not reported
Cleanup Required:	Not reported
Video Available:	Not reported
Photo Available:	Not reported
Institutional Controls Required:	Not reported
IC Category Proprietary Controls:	Not reported
IC Cat. Info. Devices:	Not reported
IC Cat. Gov. Controls:	Not reported
IC Cat. Enforcement Permit Tools:	Not reported
IC in place date:	Not reported
IC in place:	Not reported
State/tribal program date:	Not reported
State/tribal program ID:	Not reported
State/tribal NFA date:	Not reported
Air contaminated:	Not reported
Air cleaned:	Not reported
Asbestos found:	Not reported
Asbestos cleaned:	Not reported
Controlled substance found:	Not reported
Controlled substance cleaned:	Not reported
Drinking water affected:	Not reported
Drinking water cleaned:	Not reported
Groundwater affected:	Not reported
Groundwater cleaned:	Not reported
Lead contaminant found:	Not reported
Lead cleaned up:	Not reported
No media affected:	Not reported
Unknown media affected:	Not reported
Other cleaned up:	Not reported
Other metals found:	Not reported
Other metals cleaned:	Not reported
Other contaminants found:	Not reported
Other contams found description:	Not reported
PAHs found:	Not reported
PAHs cleaned up:	Not reported
PCBs found:	Not reported
PCBs cleaned up:	Not reported
Petro products found:	Not reported
Petro products cleaned:	Not reported
Sediments found:	Not reported
Sediments cleaned:	Not reported
Soil affected:	Not reported
Soil cleaned up:	Not reported
Surface water cleaned:	Not reported
VOCs found:	Not reported
VOCs cleaned:	Not reported
Cleanup other description:	Not reported

Map ID
 Direction
 Distance
 Elevation

MAP FINDINGS

Site

Database(s)

EDR ID Number
 EPA ID Number

952 DONNELLY AVE SW (Continued)

1023619020

Num. of cleanup and re-dev. jobs:	Not reported
Past use greenspace acreage:	Not reported
Past use residential acreage:	Not reported
Surface Water:	Not reported
Past use commercial acreage:	Not reported
Past use industrial acreage:	Not reported
Future use greenspace acreage:	Not reported
Future use residential acreage:	Not reported
Future use commercial acreage:	Not reported
Future use industrial acreage:	Not reported
Greenspace acreage and type:	Not reported
Superfund Fed. landowner flag:	Not reported
Arsenic cleaned up:	Not reported
Cadmium cleaned up:	Not reported
Chromium cleaned up:	Not reported
Copper cleaned up:	Not reported
Iron cleaned up:	Not reported
mercury cleaned up:	Not reported
Nickel Cleaned Up:	Not reported
No clean up:	Not reported
Pesticides cleaned up:	Not reported
Selenium cleaned up:	Not reported
SVOCs cleaned up:	Not reported
Unknown clean up:	Not reported
Arsenic contaminant found:	Not reported
Cadmium contaminant found:	Not reported
Chromium contaminant found:	Not reported
Copper contaminant found:	Not reported
Iron contaminant found:	Not reported
Mercury contaminant found:	Not reported
Nickel contaminant found:	Not reported
No contaminant found:	Not reported
Pesticides contaminant found:	Not reported
Selenium contaminant found:	Not reported
SVOCs contaminant found:	Not reported
Unknown contaminant found:	Not reported
Future Use: Multistory	Not reported
Media affected Bluiding Material:	Not reported
Media affected indoor air:	Not reported
Building material media cleaned up:	Not reported
Indoor air media cleaned up:	Not reported
Unknown media cleaned up:	Not reported
Past Use: Multistory	Not reported
Property Description:	former telecom parts mfr, generator
Below Poverty Number:	675
Below Poverty Percent:	32.6%
Meidan Income:	2235
Meidan Income Number:	1237
Meidan Income Percent:	59.8%
Vacant Housing Number:	518
Vacant Housing Percent:	42.0%
Unemployed Number:	180
Unemployed Percent:	8.7%

FINDS:

Registry ID: 110061003514

Map ID
 Direction
 Distance
 Elevation

MAP FINDINGS

Site

Database(s)

EDR ID Number
 EPA ID Number

952 DONNELLY AVE SW (Continued)

1023619020

Environmental Interest/Information System
 US EPA Assessment, Cleanup and Redevelopment Exchange System (ACRES)
 is an federal online database for Brownfields Grantees to
 electronically submit data directly to EPA.

[Click this hyperlink](#) while viewing on your computer to access
 additional FINDS: detail in the EDR Site Report.

**48
 SW
 1/8-1/4
 0.197 mi.
 1040 ft.**

**MULTIPLE ADDRESSES-1024 AVON AVENUE
 1024 AVON AVENUE AND 0 AVON AVENUE
 ATLANTA, GA 30301**

**US BROWNFIELDS
 FINDS**

**1023620251
 N/A**

**Relative:
 Lower
 Actual:
 1027 ft.**

US BROWNFIELDS:
 Property Name: MULTIPLE ADDRESSES-1024 AVON AVENUE
 Recipient Name: Atlanta Planning and Community Development, City of
 Grant Type: Assessment
 Property Number: 14-0120-0002-076-4 and 14-0120-0002-075-6
 Parcel size: .96
 Latitude: 33.721924
 Longitude: -84.421579
 HCM Label: Interpolation-Satellite
 Map Scale: Not reported
 Point of Reference: Center of a Facility or Station
 Highlights: Not reported
 Datum: North American Datum of 1983
 Acres Property ID: 147191
 IC Data Access: Not reported
 Start Date: Not reported
 Redev Completion Date: Not reported
 Completed Date: Not reported
 Acres Cleaned Up: Not reported
 Cleanup Funding: Not reported
 Cleanup Funding Source: Not reported
 Assessment Funding: Not reported
 Assessment Funding Source: Not reported
 Redevelopment Funding: Not reported
 Redev. Funding Source: Not reported
 Redev. Funding Entity Name: Not reported
 Redevelopment Start Date: Not reported
 Assessment Funding Entity: Not reported
 Cleanup Funding Entity: Not reported
 Grant Type: Hazardous & Petroleum
 Accomplishment Type: Not reported
 Accomplishment Count: 0
 Cooperative Agreement Number: 95461210
 Start Date: Not reported
 Ownership Entity: Private
 Completion Date: Not reported
 Current Owner: Ten Twenty Four Avon Avenue, LLC and Peggy J. Cox
 Did Owner Change: Not reported
 Cleanup Required: U
 Video Available: N
 Photo Available: Y
 Institutional Controls Required: U
 IC Category Proprietary Controls: Not reported

Map ID
Direction
Distance
Elevation

MAP FINDINGS

Site

Database(s)

EDR ID Number
EPA ID Number

MULTIPLE ADDRESSES-1024 AVON AVENUE (Continued)

1023620251

IC Cat. Info. Devices:	Not reported
IC Cat. Gov. Controls:	Not reported
IC Cat. Enforcement Permit Tools:	Not reported
IC in place date:	Not reported
IC in place:	Not reported
State/tribal program date:	Not reported
State/tribal program ID:	Not reported
State/tribal NFA date:	Not reported
Air contaminated:	Not reported
Air cleaned:	Not reported
Asbestos found:	Not reported
Asbestos cleaned:	Not reported
Controlled substance found:	Not reported
Controlled substance cleaned:	Not reported
Drinking water affected:	Not reported
Drinking water cleaned:	Not reported
Groundwater affected:	Not reported
Groundwater cleaned:	Not reported
Lead contaminant found:	Not reported
Lead cleaned up:	Not reported
No media affected:	Not reported
Unknown media affected:	Y
Other cleaned up:	Not reported
Other metals found:	Not reported
Other metals cleaned:	Not reported
Other contaminants found:	Not reported
Other contams found description:	Not reported
PAHs found:	Not reported
PAHs cleaned up:	Not reported
PCBs found:	Not reported
PCBs cleaned up:	Not reported
Petro products found:	Not reported
Petro products cleaned:	Not reported
Sediments found:	Not reported
Sediments cleaned:	Not reported
Soil affected:	Not reported
Soil cleaned up:	Not reported
Surface water cleaned:	Not reported
VOCs found:	Not reported
VOCs cleaned:	Not reported
Cleanup other description:	Not reported
Num. of cleanup and re-dev. jobs:	Not reported
Past use greenspace acreage:	Not reported
Past use residential acreage:	Not reported
Surface Water:	Not reported
Past use commercial acreage:	.96
Past use industrial acreage:	Not reported
Future use greenspace acreage:	Not reported
Future use residential acreage:	Not reported
Future use commercial acreage:	.96
Future use industrial acreage:	Not reported
Greenspace acreage and type:	Not reported
Superfund Fed. landowner flag:	Not reported
Arsenic cleaned up:	Not reported
Cadmium cleaned up:	Not reported
Chromium cleaned up:	Not reported
Copper cleaned up:	Not reported

Map ID
Direction
Distance
Elevation

MAP FINDINGS

Site

Database(s)

EDR ID Number
EPA ID Number

MULTIPLE ADDRESSES-1024 AVON AVENUE (Continued)

1023620251

Iron cleaned up:	Not reported
mercury cleaned up:	Not reported
Nickel Cleaned Up:	Not reported
No clean up:	Not reported
Pesticides cleaned up:	Not reported
Selenium cleaned up:	Not reported
SVOCs cleaned up:	Not reported
Unknown clean up:	Not reported
Arsenic contaminant found:	Not reported
Cadmium contaminant found:	Not reported
Chromium contaminant found:	Not reported
Copper contaminant found:	Not reported
Iron contaminant found:	Not reported
Mercury contaminant found:	Not reported
Nickel contaminant found:	Not reported
No contaminant found:	Not reported
Pesticides contaminant found:	Not reported
Selenium contaminant found:	Not reported
SVOCs contaminant found:	Not reported
Unknown contaminant found:	Not reported
Future Use: Multistory	Not reported
Media affected Bluiding Material:	Not reported
Media affected indoor air:	Not reported
Building material media cleaned up:	Not reported
Indoor air media cleaned up:	Not reported
Unknown media cleaned up:	Not reported
Past Use: Multistory	Not reported
Property Description:	The property contains an event drapery business and a cell tower. Historical auto station use indicated from at least 1969 to 1991.
Below Poverty Number:	700
Below Poverty Percent:	33.2%
Meidan Income:	4528
Meidan Income Number:	1285
Meidan Income Percent:	60.9%
Vacant Housing Number:	439
Vacant Housing Percent:	35.5%
Unemployed Number:	174
Unemployed Percent:	8.2%

FINDS:

Registry ID: 110070068619

Environmental Interest/Information System

US EPA Assessment, Cleanup and Redevelopment Exchange System (ACRES) is an federal online database for Brownfields Grantees to electronically submit data directly to EPA.

[Click this hyperlink](#) while viewing on your computer to access additional FINDS: detail in the EDR Site Report.

MAP FINDINGS

Map ID
 Direction
 Distance
 Elevation

Site

Database(s)

EDR ID Number
 EPA ID Number

N49 **ATLANTA HYDRAULIC REPAIR SVC INC**
SSE **1206 SYLVAN RD SW**
1/8-1/4 **ATLANTA, GA 30310**
0.227 mi.
1199 ft. **Site 1 of 2 in cluster N**

LUST **U001478413**
UST **N/A**
Financial Assurance

Relative:
Lower
Actual:
1012 ft.

LUST:
 Facility ID: 00600667
 Leak ID: Not reported
 Description: Not reported
 Cleanup Status: NFA - Clean Closure
 Date Received: Not reported
 Project Officer: EPD Migration
 Project Name: UST - CLOSURE - ATLANTA HYDRAULIC REPAIR SVC INC
 Site Code Description: Owner/Operator funded site
 No Further Action Date: 02/17/1998

Facility:
 Facility Id: 600667
 Facility Status: Inactive
 Facility Type: Commercial
 District: Not reported
 Contact Id: Not reported
 Owner Name: ATLANTA HYDRAULIC REPAIR SERVICE
 Owner Address: 5550 S COBB DRIVE
 Owner City: SMYRNA
 Owner State: GA
 Owner Zip: 30082
 Owner City,St,Zip: SMYRNA, GA 30082
 Owner Telephone: 404 7998554

Tanks:
 Tank ID: 1
Status: **Removed from Ground**
 Status Date: Not reported

 Tank ID: 1
 Product1: Gas (Historical Use)
 Material: Bare Steel
 Capacity: 1000
 Pipe Material: Unknown
 Pipe Type: Not reported
 Overfill Protection: Not reported
 Overfill Installed: Not reported
 Tank Exempt From Spill: Not reported
 Date Spill Device Installed: Not reported

GA Financial Assurance 1:
 Region: 1
 Facility ID: 600667
 Financial Responsibility: Not Marked

Map ID
Direction
Distance
Elevation

MAP FINDINGS

Site

Database(s)

EDR ID Number
EPA ID Number

N50
South
1/8-1/4
0.234 mi.
1237 ft.

ALL STAR WASTE SYSTEMS INC
1215 SYLVAN RD
ATLANTA, GA 30310

RCRA NonGen / NLR **1011861869**
GAR000053942

Site 2 of 2 in cluster N

Relative:
Lower

RCRA NonGen / NLR:

Actual:
1020 ft.

Date form received by agency: 11/10/2008
Facility name: ALL STAR WASTE SYSTEMS INC
Facility address: 1215 SYLVAN RD
ATLANTA, GA 30310
EPA ID: GAR000053942
Mailing address: S TRANQUIL PATH DR
THE WOODLANDS, TX 77380
Contact: DONNA GIANNATTASIO
Contact address: S TRANQUIL PATH DR
THE WOODLANDS, TX 77380
Contact country: US
Contact telephone: 281-362-9684
Contact email: Not reported
EPA Region: 04
Classification: Non-Generator
Description: Handler: Non-Generators do not presently generate hazardous waste

Owner/Operator Summary:

Owner/operator name: ALL STAR WASTE SYSTEMS I NC
Owner/operator address: SYLVAN RD
ATLANTA, GA 30310
Owner/operator country: US
Owner/operator telephone: Not reported
Owner/operator email: Not reported
Owner/operator fax: Not reported
Owner/operator extension: Not reported
Legal status: Private
Owner/Operator Type: Operator
Owner/Op start date: 01/01/1990
Owner/Op end date: Not reported

Owner/operator name: ALL STAR WASTE SYSTEMS I NC
Owner/operator address: SYLVAN RD
ATLANTA, GA 30310
Owner/operator country: US
Owner/operator telephone: Not reported
Owner/operator email: Not reported
Owner/operator fax: Not reported
Owner/operator extension: Not reported
Legal status: Private
Owner/Operator Type: Owner
Owner/Op start date: 01/01/1990
Owner/Op end date: Not reported

Handler Activities Summary:

U.S. importer of hazardous waste: No
Mixed waste (haz. and radioactive): No
Recycler of hazardous waste: No
Transporter of hazardous waste: No
Treater, storer or disposer of HW: No
Underground injection activity: No

Map ID
Direction
Distance
Elevation

MAP FINDINGS

Site

Database(s)

EDR ID Number
EPA ID Number

ALL STAR WASTE SYSTEMS INC (Continued)

1011861869

On-site burner exemption: No
Furnace exemption: No
Used oil fuel burner: No
Used oil processor: No
User oil refiner: No
Used oil fuel marketer to burner: No
Used oil Specification marketer: No
Used oil transfer facility: No
Used oil transporter: No

Historical Generators:

Date form received by agency: 10/07/2008
Site name: ALL STAR WASTE SYSTEMS INC
Classification: Small Quantity Generator

. Waste code: D001
. Waste name: IGNITABLE HAZARDOUS WASTES ARE THOSE WASTES WHICH HAVE A FLASHPOINT OF LESS THAN 140 DEGREES FAHRENHEIT AS DETERMINED BY A PENSKEY-MARTENS CLOSED CUP FLASH POINT TESTER. ANOTHER METHOD OF DETERMINING THE FLASH POINT OF A WASTE IS TO REVIEW THE MATERIAL SAFETY DATA SHEET, WHICH CAN BE OBTAINED FROM THE MANUFACTURER OR DISTRIBUTOR OF THE MATERIAL. LACQUER THINNER IS AN EXAMPLE OF A COMMONLY USED SOLVENT WHICH WOULD BE CONSIDERED AS IGNITABLE HAZARDOUS WASTE.

. Waste code: D035
. Waste name: METHYL ETHYL KETONE

Violation Status: No violations found

O51
SW
1/8-1/4
0.236 mi.
1247 ft.

**JACKSONS FINA STATION #131-6718-
1193 LEE ST & AVON ST
ATLANTA, GA 30310**

**LUST U001478685
UST N/A
Financial Assurance**

Site 1 of 4 in cluster O

Relative:
Lower
Actual:
1034 ft.

LUST:
Facility ID: 00601026
Leak ID: Not reported
Description: Not reported
Cleanup Status: NFA - Remediation
Date Received: 02/15/1996
Project Officer: EPD Migration
Project Name: UST - 1 - JACKSONS FINA STATION #131-6718-
Site Code Description: Assigned GUST trust fund contractor site
No Further Action Date: 08/13/2004

Facility:

Facility Id: 601026
Facility Status: Inactive
Facility Type: Gas Station
District: Not reported
Contact Id: Not reported
Owner Name: FINA OIL & CHEMICAL COMPANY
Owner Address: PO BOX 2159
Owner City: DALLAS
Owner State: TX
Owner Zip: 75221
Owner City,St,Zip: DALLAS, TX 75221

Map ID
Direction
Distance
Elevation

MAP FINDINGS

Site

Database(s)

EDR ID Number
EPA ID Number

JACKSONS FINA STATION #131-6718- (Continued)

U001478685

Owner Telephone: 214 7502375

Tanks:

Tank ID: 1
Status: Removed from Ground
Status Date: Not reported

Tank ID: 1
Product1: Gas (Historical Use)
Material: Bare Steel
Capacity: 3000
Pipe Material: Galvanized Steel
Pipe Type: Not reported
Overfill Protection: Not reported
Overfill Installed: Not reported
Tank Exempt From Spill: Not reported
Date Spill Device Installed: Not reported

Tank ID: 2
Status: Removed from Ground
Status Date: Not reported

Tank ID: 2
Product1: Gas (Historical Use)
Material: Bare Steel
Capacity: 3000
Pipe Material: Bare Steel
Pipe Type: Not reported
Overfill Protection: Not reported
Overfill Installed: Not reported
Tank Exempt From Spill: Not reported
Date Spill Device Installed: Not reported

Tank ID: 3
Status: Removed from Ground
Status Date: Not reported

Tank ID: 3
Product1: Gas (Historical Use)
Material: Bare Steel
Capacity: 3000
Pipe Material: Bare Steel
Pipe Type: Not reported
Overfill Protection: Not reported
Overfill Installed: Not reported
Tank Exempt From Spill: Not reported
Date Spill Device Installed: Not reported

Tank ID: 4
Status: Removed from Ground
Status Date: Not reported

Tank ID: 4
Product1: Gas (Historical Use)
Material: Bare Steel
Capacity: 3000
Pipe Material: Bare Steel
Pipe Type: Not reported

Map ID
 Direction
 Distance
 Elevation

MAP FINDINGS

Site

Database(s)

EDR ID Number
 EPA ID Number

JACKSONS FINA STATION #131-6718- (Continued)

U001478685

Overfill Protection: Not reported
 Overfill Installed: Not reported
 Tank Exempt From Spill: Not reported
 Date Spill Device Installed: Not reported

Tank ID: 5
Status: Removed from Ground
 Status Date: Not reported

Tank ID: 5
 Product1: Used Oil
 Material: Bare Steel
 Capacity: 600
 Pipe Material: Galvanized Steel
 Pipe Type: Not reported
 Overfill Protection: yes
 Overfill Installed: Not reported
 Tank Exempt From Spill: yes
 Date Spill Device Installed: Not reported

Tank ID: 6
Status: Currently in Use
 Status Date: Not reported

Tank ID: 6
 Product1: Other
 Material: Not Marked/Unknown
 Capacity: 0
 Pipe Material: Not Marked
 Pipe Type: Not reported
 Overfill Protection: Not reported
 Overfill Installed: Not reported
 Tank Exempt From Spill: Not reported
 Date Spill Device Installed: Not reported

GA Financial Assurance 1:
 Region: 1
 Facility ID: 601026
 Financial Responsibility: G.U.S.T. Trust Fund

52
 NNW
 1/8-1/4
 0.244 mi.
 1289 ft.

988 DONNELLY AVE SW
988 DONNELLY AVE SW
ATLANTA, GA 30310

US BROWNFIELDS 1023619027
FINDS N/A

Relative: US BROWNFIELDS:
Lower Property Name: 988 DONNELLY AVE SW
 Recipient Name: Atlanta, City of
Actual: Grant Type: Assessment
1016 ft. Property Number: Not reported
 Parcel size: 1.56
 Latitude: 33.7288752
 Longitude: -84.4201034
 HCM Label: Not reported
 Map Scale: Not reported

Map ID
Direction
Distance
Elevation

MAP FINDINGS

Site

Database(s)

EDR ID Number
EPA ID Number

988 DONNELLY AVE SW (Continued)

1023619027

Point of Reference:	Not reported
Highlights:	Not reported
Datum:	Not reported
Acres Property ID:	83283
IC Data Access:	Not reported
Start Date:	Not reported
Redev Completion Date:	Not reported
Completed Date:	Not reported
Acres Cleaned Up:	Not reported
Cleanup Funding:	Not reported
Cleanup Funding Source:	Not reported
Assessment Funding:	Not reported
Assessment Funding Source:	Not reported
Redevelopment Funding:	Not reported
Redev. Funding Source:	Not reported
Redev. Funding Entity Name:	Not reported
Redevelopment Start Date:	Not reported
Assessment Funding Entity:	Not reported
Cleanup Funding Entity:	Not reported
Grant Type:	N/A
Accomplishment Type:	Not reported
Accomplishment Count:	0
Cooperative Agreement Number:	98403696
Start Date:	Not reported
Ownership Entity:	Not reported
Completion Date:	Not reported
Current Owner:	City of Atlanta
Did Owner Change:	Not reported
Cleanup Required:	Not reported
Video Available:	Not reported
Photo Available:	Not reported
Institutional Controls Required:	Not reported
IC Category Proprietary Controls:	Not reported
IC Cat. Info. Devices:	Not reported
IC Cat. Gov. Controls:	Not reported
IC Cat. Enforcement Permit Tools:	Not reported
IC in place date:	Not reported
IC in place:	Not reported
State/tribal program date:	Not reported
State/tribal program ID:	Not reported
State/tribal NFA date:	Not reported
Air contaminated:	Not reported
Air cleaned:	Not reported
Asbestos found:	Not reported
Asbestos cleaned:	Not reported
Controlled substance found:	Not reported
Controlled substance cleaned:	Not reported
Drinking water affected:	Not reported
Drinking water cleaned:	Not reported
Groundwater affected:	Not reported
Groundwater cleaned:	Not reported
Lead contaminant found:	Not reported
Lead cleaned up:	Not reported
No media affected:	Not reported
Unknown media affected:	Not reported
Other cleaned up:	Not reported
Other metals found:	Not reported

Map ID
Direction
Distance
Elevation

MAP FINDINGS

Site

Database(s)

EDR ID Number
EPA ID Number

988 DONNELLY AVE SW (Continued)

1023619027

Other metals cleaned:	Not reported
Other contaminants found:	Not reported
Other contams found description:	Not reported
PAHs found:	Not reported
PAHs cleaned up:	Not reported
PCBs found:	Not reported
PCBs cleaned up:	Not reported
Petro products found:	Not reported
Petro products cleaned:	Not reported
Sediments found:	Not reported
Sediments cleaned:	Not reported
Soil affected:	Not reported
Soil cleaned up:	Not reported
Surface water cleaned:	Not reported
VOCs found:	Not reported
VOCs cleaned:	Not reported
Cleanup other description:	Not reported
Num. of cleanup and re-dev. jobs:	Not reported
Past use greenspace acreage:	Not reported
Past use residential acreage:	Not reported
Surface Water:	Not reported
Past use commercial acreage:	Not reported
Past use industrial acreage:	Not reported
Future use greenspace acreage:	Not reported
Future use residential acreage:	Not reported
Future use commercial acreage:	Not reported
Future use industrial acreage:	Not reported
Greenspace acreage and type:	Not reported
Superfund Fed. landowner flag:	Not reported
Arsenic cleaned up:	Not reported
Cadmium cleaned up:	Not reported
Chromium cleaned up:	Not reported
Copper cleaned up:	Not reported
Iron cleaned up:	Not reported
mercury cleaned up:	Not reported
Nickel Cleaned Up:	Not reported
No clean up:	Not reported
Pesticides cleaned up:	Not reported
Selenium cleaned up:	Not reported
SVOCs cleaned up:	Not reported
Unknown clean up:	Not reported
Arsenic contaminant found:	Not reported
Cadmium contaminant found:	Not reported
Chromium contaminant found:	Not reported
Copper contaminant found:	Not reported
Iron contaminant found:	Not reported
Mercury contaminant found:	Not reported
Nickel contaminant found:	Not reported
No contaminant found:	Not reported
Pesticides contaminant found:	Not reported
Selenium contaminant found:	Not reported
SVOCs contaminant found:	Not reported
Unknown contaminant found:	Not reported
Future Use: Multistory	Not reported
Media affected Bluiding Material:	Not reported
Media affected indoor air:	Not reported
Building material media cleaned up:	Not reported

Map ID
 Direction
 Distance
 Elevation

MAP FINDINGS

Site

Database(s)

EDR ID Number
 EPA ID Number

988 DONNELLY AVE SW (Continued)

1023619027

Indoor air media cleaned up:	Not reported
Unknown media cleaned up:	Not reported
Past Use: Multistory	Not reported
Property Description:	auto svc, UST
Below Poverty Number:	699
Below Poverty Percent:	32.6%
Meidan Income:	1436
Meidan Income Number:	1272
Meidan Income Percent:	59.3%
Vacant Housing Number:	531
Vacant Housing Percent:	41.1%
Unemployed Number:	187
Unemployed Percent:	8.7%

FINDS:

Registry ID: 110061003578

Environmental Interest/Information System

US EPA Assessment, Cleanup and Redevelopment Exchange System (ACRES) is an federal online database for Brownfields Grantees to electronically submit data directly to EPA.

[Click this hyperlink](#) while viewing on your computer to access additional FINDS: detail in the EDR Site Report.

P53
East
1/8-1/4
0.245 mi.
1294 ft.

717 WARNER ST SW
717 WARNER ST SW
ATLANTA, GA 30310

US BROWNFIELDS **1023618953**
FINDS **N/A**

Site 1 of 3 in cluster P

Relative:
Lower
Actual:
1029 ft.

US BROWNFIELDS:	
Property Name:	717 WARNER ST SW
Recipient Name:	Atlanta, City of
Grant Type:	Assessment
Property Number:	Not reported
Parcel size:	.38
Latitude:	33.7242
Longitude:	-84.4138
HCM Label:	Not reported
Map Scale:	Not reported
Point of Reference:	Not reported
Highlights:	Not reported
Datum:	Not reported
Acres Property ID:	83248
IC Data Access:	Not reported
Start Date:	Not reported
Redev Completion Date:	Not reported
Completed Date:	Not reported
Acres Cleaned Up:	Not reported
Cleanup Funding:	Not reported
Cleanup Funding Source:	Not reported
Assessment Funding:	Not reported
Assessment Funding Source:	Not reported
Redevelopment Funding:	Not reported

Map ID
Direction
Distance
Elevation

MAP FINDINGS

Site

Database(s)

EDR ID Number
EPA ID Number

717 WARNER ST SW (Continued)

1023618953

Redev. Funding Source:	Not reported
Redev. Funding Entity Name:	Not reported
Redevelopment Start Date:	Not reported
Assessment Funding Entity:	Not reported
Cleanup Funding Entity:	Not reported
Grant Type:	N/A
Accomplishment Type:	Not reported
Accomplishment Count:	0
Cooperative Agreement Number:	98403696
Start Date:	Not reported
Ownership Entity:	Not reported
Completion Date:	Not reported
Current Owner:	City of Atlanta
Did Owner Change:	Not reported
Cleanup Required:	Not reported
Video Available:	Not reported
Photo Available:	Not reported
Institutional Controls Required:	Not reported
IC Category Proprietary Controls:	Not reported
IC Cat. Info. Devices:	Not reported
IC Cat. Gov. Controls:	Not reported
IC Cat. Enforcement Permit Tools:	Not reported
IC in place date:	Not reported
IC in place:	Not reported
State/tribal program date:	Not reported
State/tribal program ID:	Not reported
State/tribal NFA date:	Not reported
Air contaminated:	Not reported
Air cleaned:	Not reported
Asbestos found:	Not reported
Asbestos cleaned:	Not reported
Controlled substance found:	Not reported
Controlled substance cleaned:	Not reported
Drinking water affected:	Not reported
Drinking water cleaned:	Not reported
Groundwater affected:	Not reported
Groundwater cleaned:	Not reported
Lead contaminant found:	Not reported
Lead cleaned up:	Not reported
No media affected:	Not reported
Unknown media affected:	Not reported
Other cleaned up:	Not reported
Other metals found:	Not reported
Other metals cleaned:	Not reported
Other contaminants found:	Not reported
Other contams found description:	Not reported
PAHs found:	Not reported
PAHs cleaned up:	Not reported
PCBs found:	Not reported
PCBs cleaned up:	Not reported
Petro products found:	Not reported
Petro products cleaned:	Not reported
Sediments found:	Not reported
Sediments cleaned:	Not reported
Soil affected:	Not reported
Soil cleaned up:	Not reported
Surface water cleaned:	Not reported

Map ID
 Direction
 Distance
 Elevation

MAP FINDINGS

Site

Database(s)

EDR ID Number
 EPA ID Number

717 WARNER ST SW (Continued)

1023618953

VOCs found:	Not reported
VOCs cleaned:	Not reported
Cleanup other description:	Not reported
Num. of cleanup and re-dev. jobs:	Not reported
Past use greenspace acreage:	Not reported
Past use residential acreage:	Not reported
Surface Water:	Not reported
Past use commercial acreage:	Not reported
Past use industrial acreage:	Not reported
Future use greenspace acreage:	Not reported
Future use residential acreage:	Not reported
Future use commercial acreage:	Not reported
Future use industrial acreage:	Not reported
Greenspace acreage and type:	Not reported
Superfund Fed. landowner flag:	Not reported
Arsenic cleaned up:	Not reported
Cadmium cleaned up:	Not reported
Chromium cleaned up:	Not reported
Copper cleaned up:	Not reported
Iron cleaned up:	Not reported
mercury cleaned up:	Not reported
Nickel Cleaned Up:	Not reported
No clean up:	Not reported
Pesticides cleaned up:	Not reported
Selenium cleaned up:	Not reported
SVOCs cleaned up:	Not reported
Unknown clean up:	Not reported
Arsenic contaminant found:	Not reported
Cadmium contaminant found:	Not reported
Chromium contaminant found:	Not reported
Copper contaminant found:	Not reported
Iron contaminant found:	Not reported
Mercury contaminant found:	Not reported
Nickel contaminant found:	Not reported
No contaminant found:	Not reported
Pesticides contaminant found:	Not reported
Selenium contaminant found:	Not reported
SVOCs contaminant found:	Not reported
Unknown contaminant found:	Not reported
Future Use: Multistory	Not reported
Media affected Bluiding Material:	Not reported
Media affected indoor air:	Not reported
Building material media cleaned up:	Not reported
Indoor air media cleaned up:	Not reported
Unknown media cleaned up:	Not reported
Past Use: Multistory	Not reported
Property Description:	former drum storage facility (ongoing remediation), federal notifier for hazardous substance release
Below Poverty Number:	846
Below Poverty Percent:	36.5%
Meidan Income:	1630
Meidan Income Number:	1615
Meidan Income Percent:	69.7%
Vacant Housing Number:	463
Vacant Housing Percent:	36.5%
Unemployed Number:	211
Unemployed Percent:	9.1%

Map ID
 Direction
 Distance
 Elevation

MAP FINDINGS

Site

Database(s)

EDR ID Number
 EPA ID Number

717 WARNER ST SW (Continued)

1023618953

FINDS:

Registry ID: 110060998648

Environmental Interest/Information System

US EPA Assessment, Cleanup and Redevelopment Exchange System (ACRES) is an federal online database for Brownfields Grantees to electronically submit data directly to EPA.

[Click this hyperlink](#) while viewing on your computer to access additional FINDS: detail in the EDR Site Report.

P54
East
1/8-1/4
0.249 mi.
1313 ft.

J & W PALLET & DRUM CO.
1121 ALLENE AVE
ATLANTA, GA 30310
Site 2 of 3 in cluster P

SEMS **1004464374**
RCRA NonGen / NLR **GAD984310797**
PRP
ICIS
FINDS
ECHO

Relative:
Lower

Actual:
1032 ft.

SEMS:
 Site ID: 407788
 EPA ID: GAD984310797
 Cong District: Not reported
 FIPS Code: 13121
 Latitude: Not reported
 Longitude: Not reported
 FF: N
 NPL: Not on the NPL
 Non NPL Status: NFRAP-Site does not qualify for the NPL based on existing information

SEMS Detail:

Region: 4
 Site ID: 407788
 EPA ID: GAD984310797
 Site Name: J & W PALLET & DRUM CO.
 NPL: N
 FF: N
 OU: 0
 Action Code: DS
 Action Name: DISCVRY
 SEQ: 1
 Start Date: 2004-06-22 00:00:00
 Finish Date: 6/22/2004
 Qual: Not reported
 Current Action Lead: EPA Perf

Region: 4
 Site ID: 407788
 EPA ID: GAD984310797
 Site Name: J & W PALLET & DRUM CO.
 NPL: N
 FF: N
 OU: 0
 Action Code: AR
 Action Name: ADMIN REC
 SEQ: 1
 Start Date: Not reported

Map ID
Direction
Distance
Elevation

MAP FINDINGS

Site

Database(s)

EDR ID Number
EPA ID Number

J & W PALLET & DRUM CO. (Continued)

1004464374

Finish Date: 7/25/2005
Qual: Not reported
Current Action Lead: EPA Perf

Region: 4
Site ID: 407788
EPA ID: GAD984310797
Site Name: J & W PALLET & DRUM CO.
NPL: N
FF: N
OU: 0
Action Code: RV
Action Name: RMLV
SEQ: 1
Start Date: 2004-06-24 00:00:00
Finish Date: 5/23/2005
Qual: C
Current Action Lead: EPA Perf

Region: 4
Site ID: 407788
EPA ID: GAD984310797
Site Name: J & W PALLET & DRUM CO.
NPL: N
FF: N
OU: 0
Action Code: PA
Action Name: PA
SEQ: 1
Start Date: Not reported
Finish Date: 8/12/2005
Qual: N
Current Action Lead: St Perf

RCRA NonGen / NLR:

Date form received by agency: 05/31/2005
Facility name: J & W PALLET & DRUM CO
Facility address: 1121 ALLENE AVE
ATLANTA, GA 30310-3498
EPA ID: GAD984310797
Mailing address: ALLENE AVE
ATLANTA, GA 30310-3498
Contact: JESSE WOODS
Contact address: 1121 ALLENE AVE
ATLANTA, GA 30310-3498
Contact country: US
Contact telephone: 404-753-4671
Contact email: Not reported
EPA Region: 04
Classification: Non-Generator
Description: Handler: Non-Generators do not presently generate hazardous waste

Owner/Operator Summary:

Owner/operator name: JESSE WOODS & ANTHONY JONES
Owner/operator address: 1121 ALLENE AVE

Map ID
Direction
Distance
Elevation

MAP FINDINGS

Site

Database(s)

EDR ID Number
EPA ID Number

J & W PALLET & DRUM CO. (Continued)

1004464374

ATLANTA, GA 30310
Owner/operator country: Not reported
Owner/operator telephone: 404-753-4671
Owner/operator email: Not reported
Owner/operator fax: Not reported
Owner/operator extension: Not reported
Legal status: Private
Owner/Operator Type: Owner
Owner/Op start date: Not reported
Owner/Op end date: Not reported

Handler Activities Summary:

U.S. importer of hazardous waste: No
Mixed waste (haz. and radioactive): No
Recycler of hazardous waste: No
Transporter of hazardous waste: No
Treater, storer or disposer of HW: No
Underground injection activity: No
On-site burner exemption: No
Furnace exemption: No
Used oil fuel burner: No
Used oil processor: No
User oil refiner: No
Used oil fuel marketer to burner: No
Used oil Specification marketer: No
Used oil transfer facility: No
Used oil transporter: No

- . Waste code: D002
- . Waste name: A WASTE WHICH HAS A PH OF LESS THAN 2 OR GREATER THAN 12.5 IS CONSIDERED TO BE A CORROSIVE HAZARDOUS WASTE. SODIUM HYDROXIDE, A CAUSTIC SOLUTION WITH A HIGH PH, IS OFTEN USED BY INDUSTRIES TO CLEAN OR DEGREASE PARTS. HYDROCHLORIC ACID, A SOLUTION WITH A LOW PH, IS USED BY MANY INDUSTRIES TO CLEAN METAL PARTS PRIOR TO PAINTING. WHEN THESE CAUSTIC OR ACID SOLUTIONS BECOME CONTAMINATED AND MUST BE DISPOSED, THE WASTE WOULD BE A CORROSIVE HAZARDOUS WASTE.
- . Waste code: P063
- . Waste name: HYDROCYANIC ACID

Historical Generators:

Date form received by agency: 11/04/1993
Site name: J & W PALLET & DRUM CO
Classification: Conditionally Exempt Small Quantity Generator

- . Waste code: D002
- . Waste name: A WASTE WHICH HAS A PH OF LESS THAN 2 OR GREATER THAN 12.5 IS CONSIDERED TO BE A CORROSIVE HAZARDOUS WASTE. SODIUM HYDROXIDE, A CAUSTIC SOLUTION WITH A HIGH PH, IS OFTEN USED BY INDUSTRIES TO CLEAN OR DEGREASE PARTS. HYDROCHLORIC ACID, A SOLUTION WITH A LOW PH, IS USED BY MANY INDUSTRIES TO CLEAN METAL PARTS PRIOR TO PAINTING. WHEN THESE CAUSTIC OR ACID SOLUTIONS BECOME CONTAMINATED AND MUST BE DISPOSED, THE WASTE WOULD BE A CORROSIVE HAZARDOUS WASTE.
- . Waste code: P063
- . Waste name: HYDROCYANIC ACID

Map ID
Direction
Distance
Elevation

MAP FINDINGS

Site

Database(s)

EDR ID Number
EPA ID Number

J & W PALLET & DRUM CO. (Continued)

1004464374

Violation Status: No violations found

PRP:

PRP name: ANTHONY JONES
ANTHONY JONES
JESSIE WOODS
JESSIE WOODS

ICIS:

Enforcement Action ID: 04-2008-3772
FRS ID: 110009357695
Action Name: J&W PALLET AND DRUM COMPANY
Facility Name: J & W PALLET & DRUM CO.
Facility Address: 1121 ALLENE AVE
ATLANTA, GA 30310-3408
Enforcement Action Type: CERCLA 122h Agrmt For Cost Recovery
Facility County: FULTON
Program System Acronym: CERCLIS
Enforcement Action Forum Desc: Administrative - Formal
EA Type Code: 122H
Facility SIC Code: Not reported
Federal Facility ID: Not reported
Latitude in Decimal Degrees: 33.72424
Longitude in Decimal Degrees: -84.41349
Permit Type Desc: Not reported
Program System Acronym: GAD984310797
Facility NAICS Code: Not reported
Tribal Land Code: Not reported

Facility Name: J & W PALLET & DRUM CO
Address: 1121 ALLENE AVE
Tribal Indicator: N
Fed Facility: No
NAIC Code: Not reported
SIC Code: Not reported

Facility Name: J & W PALLET & DRUM CO
Address: 1121 ALLENE AVE
Tribal Indicator: N
Fed Facility: No
NAIC Code: Not reported
SIC Code: Not reported

Facility Name: J & W PALLET & DRUM CO
Address: 1121 ALLENE AVE
Tribal Indicator: N
Fed Facility: No
NAIC Code: Not reported
SIC Code: Not reported

FINDS:

Registry ID: 110009357695

Environmental Interest/Information System

RCRAInfo is a national information system that supports the Resource

Map ID
 Direction
 Distance
 Elevation

MAP FINDINGS

Site

Database(s)

EDR ID Number
 EPA ID Number

J & W PALLET & DRUM CO. (Continued)

1004464374

Conservation and Recovery Act (RCRA) program through the tracking of events and activities related to facilities that generate, transport, and treat, store, or dispose of hazardous waste. RCRAInfo allows RCRA program staff to track the notification, permit, compliance, and corrective action activities required under RCRA.

SUPERFUND (NON-NPL)

[Click this hyperlink](#) while viewing on your computer to access additional FINDS: detail in the EDR Site Report.

ECHO:

Envid: 1004464374
 Registry ID: 110009357695
 DFR URL: <http://echo.epa.gov/detailed-facility-report?fid=110009357695>

O55
SW
1/4-1/2
0.264 mi.
1395 ft.

MURPHY AVE DRUM SITE
1230 MURPHY AVENUE
ATLANTA, GA 30310
Site 2 of 4 in cluster O

SEMS 1001201163
PRP GA0001913185
ICIS
FINDS
ECHO

Relative:
Lower

SEMS:

Site ID: 406678
 EPA ID: GA0001913185
 Cong District: Not reported
 FIPS Code: 13121
 Latitude: Not reported
 Longitude: Not reported
 FF: N
 NPL: Not on the NPL
 Non NPL Status: NFRAP-Site does not qualify for the NPL based on existing information

SEMS Detail:

Region: 4
 Site ID: 406678
 EPA ID: GA0001913185
 Site Name: MURPHY AVE DRUM SITE
 NPL: N
 FF: N
 OU: 0
 Action Code: RV
 Action Name: RMVL
 SEQ: 1
 Start Date: 1997-06-03 00:00:00
 Finish Date: 4/9/1998
 Qual: C
 Current Action Lead: EPA Perf

Region: 4
 Site ID: 406678
 EPA ID: GA0001913185
 Site Name: MURPHY AVE DRUM SITE
 NPL: N
 FF: N
 OU: 0
 Action Code: AR

Map ID
Direction
Distance
Elevation

MAP FINDINGS

Site

Database(s)

EDR ID Number
EPA ID Number

MURPHY AVE DRUM SITE (Continued)

1001201163

Action Name: ADMIN REC
SEQ: 1
Start Date: 1997-11-20 00:00:00
Finish Date: 11/20/1997
Qual: V
Current Action Lead: EPA Perf

Region: 4
Site ID: 406678
EPA ID: GA0001913185
Site Name: MURPHY AVE DRUM SITE
NPL: N
FF: N
OU: 0
Action Code: DS
Action Name: DISCVRY
SEQ: 1
Start Date: 1994-06-03 00:00:00
Finish Date: 6/3/1994
Qual: Not reported
Current Action Lead: EPA Perf

Region: 4
Site ID: 406678
EPA ID: GA0001913185
Site Name: MURPHY AVE DRUM SITE
NPL: N
FF: N
OU: 0
Action Code: PA
Action Name: PA
SEQ: 1
Start Date: Not reported
Finish Date: 7/3/2002
Qual: N
Current Action Lead: St Perf

PRP name: ABC MANUFACTURING COMPANY
DAVIS MANUFACTURING & PACKAGING
HENKEL CORPORATION
HILL MANUFACTURING COMPANY
SOUTHERN INDUSTRIAL CHEMICALS, INC.
UNION CARBIDE CORPORATION

ICIS:
Enforcement Action ID: 04-2001-0156
FRS ID: 110009276595
Action Name: MURPHY AVENUE DRUMS
Facility Name: MURPHY AVE DRUM SITE
Facility Address: 1230 MURPHY AVENUE
ATLANTA, GA 30310
Enforcement Action Type: Civil Judicial Action
Facility County: FULTON
Program System Acronym: ICIS
Enforcement Action Forum Desc: Judicial
EA Type Code: CIV

Map ID
Direction
Distance
Elevation

MAP FINDINGS

Site

Database(s)

EDR ID Number
EPA ID Number

MURPHY AVE DRUM SITE (Continued)

1001201163

Facility SIC Code: Not reported
Federal Facility ID: Not reported
Latitude in Decimal Degrees: 33.721153
Longitude in Decimal Degrees: -84.423202
Permit Type Desc: Not reported
Program System Acronym: 4534
Facility NAICS Code: Not reported
Tribal Land Code: Not reported

Facility Name: MURPHY AVE DRUM SITE
Address: 1230 MURPHY AVENUE
Tribal Indicator: N
Fed Facility: Not reported
NAIC Code: Not reported
SIC Code: Not reported

Facility Name: MURPHY AVE DRUM SITE
Address: 1230 MURPHY AVENUE
Tribal Indicator: N
Fed Facility: Not reported
NAIC Code: Not reported
SIC Code: Not reported

FINDS:

Registry ID: 110009276595

Environmental Interest/Information System
SUPERFUND (NON-NPL)

ICIS (Integrated Compliance Information System) is the Integrated Compliance Information System and provides a database that, when complete, will contain integrated Enforcement and Compliance information across most of EPA's programs. The vision for ICIS is to replace EPA's independent databases that contain Enforcement data with a single repository for that information. Currently, ICIS contains all Federal Administrative and Judicial enforcement actions. This information is maintained in ICIS by EPA in the Regional offices and it Headquarters. A future release of ICIS will replace the Permit Compliance System (PCS) which supports the NPDES and will integrate that information with Federal actions already in the system. ICIS also has the capability to track other activities occurring in the Region that support Compliance and Enforcement programs. These include; Incident Tracking, Compliance Assistance, and Compliance Monitoring.

[Click this hyperlink](#) while viewing on your computer to access additional FINDS: detail in the EDR Site Report.

ECHO:

Envid: 1001201163
Registry ID: 110009276595
DFR URL: <http://echo.epa.gov/detailed-facility-report?fid=110009276595>

Map ID
 Direction
 Distance
 Elevation

MAP FINDINGS

Site

Database(s)

EDR ID Number
 EPA ID Number

O56 **MULTIPLE ADDRESSES-1230 MURPHY AVENUE** **US BROWNFIELDS** **1023620257**
SW **1230 MURPHY AVENUE AND 0 AVON AVENUE** **FINDS** **N/A**
1/4-1/2 **ATLANTA, GA 30301**

0.264 mi.
1395 ft. **Site 3 of 4 in cluster O**

Relative: **US BROWNFIELDS:**
Lower

Actual: 1027 ft.	Property Name: MULTIPLE ADDRESSES-1230 MURPHY AVENUE Recipient Name: Atlanta Planning and Community Development, City of Grant Type: Assessment Property Number: 14-0120-0002-059-0 and 14-0120-0002-069-9 Parcel size: 1.91 Latitude: 33.721587 Longitude: -84.422422 HCM Label: Interpolation-Satellite Map Scale: Not reported Point of Reference: Center of a Facility or Station Highlights: Not reported Datum: North American Datum of 1983 Acres Property ID: 147192 IC Data Access: Not reported Start Date: Not reported Redev Completion Date: Not reported Completed Date: Not reported Acres Cleaned Up: Not reported Cleanup Funding: Not reported Cleanup Funding Source: Not reported Assessment Funding: Not reported Assessment Funding Source: Not reported Redevelopment Funding: Not reported Redev. Funding Source: Not reported Redev. Funding Entity Name: Not reported Redevelopment Start Date: Not reported Assessment Funding Entity: Not reported Cleanup Funding Entity: Not reported Grant Type: Hazardous & Petroleum Accomplishment Type: Not reported Accomplishment Count: 0 Cooperative Agreement Number: 95461210 Start Date: Not reported Ownership Entity: Private Completion Date: Not reported Current Owner: Twelve Thirty Murphy Avenue, LLC Did Owner Change: Not reported Cleanup Required: U Video Available: N Photo Available: Y Institutional Controls Required: U IC Category Proprietary Controls: Not reported IC Cat. Info. Devices: Not reported IC Cat. Gov. Controls: Not reported IC Cat. Enforcement Permit Tools: Not reported IC in place date: Not reported IC in place: Not reported State/tribal program date: Not reported State/tribal program ID: Not reported State/tribal NFA date: Not reported Air contaminated: Not reported Air cleaned: Not reported
-----------------------------------	--

Map ID
Direction
Distance
Elevation

MAP FINDINGS

Site

Database(s)

EDR ID Number
EPA ID Number

MULTIPLE ADDRESSES-1230 MURPHY AVENUE (Continued)

1023620257

Asbestos found:	Not reported
Asbestos cleaned:	Not reported
Controlled substance found:	Not reported
Controlled substance cleaned:	Not reported
Drinking water affected:	Not reported
Drinking water cleaned:	Not reported
Groundwater affected:	Not reported
Groundwater cleaned:	Not reported
Lead contaminant found:	Not reported
Lead cleaned up:	Not reported
No media affected:	Not reported
Unknown media affected:	Y
Other cleaned up:	Not reported
Other metals found:	Not reported
Other metals cleaned:	Not reported
Other contaminants found:	Not reported
Other contams found description:	Not reported
PAHs found:	Not reported
PAHs cleaned up:	Not reported
PCBs found:	Not reported
PCBs cleaned up:	Not reported
Petro products found:	Not reported
Petro products cleaned:	Not reported
Sediments found:	Not reported
Sediments cleaned:	Not reported
Soil affected:	Not reported
Soil cleaned up:	Not reported
Surface water cleaned:	Not reported
VOCs found:	Not reported
VOCs cleaned:	Not reported
Cleanup other description:	Not reported
Num. of cleanup and re-dev. jobs:	Not reported
Past use greenspace acreage:	Not reported
Past use residential acreage:	Not reported
Surface Water:	Not reported
Past use commercial acreage:	1.91
Past use industrial acreage:	Not reported
Future use greenspace acreage:	Not reported
Future use residential acreage:	Not reported
Future use commercial acreage:	1.91
Future use industrial acreage:	Not reported
Greenspace acreage and type:	Not reported
Superfund Fed. landowner flag:	Not reported
Arsenic cleaned up:	Not reported
Cadmium cleaned up:	Not reported
Chromium cleaned up:	Not reported
Copper cleaned up:	Not reported
Iron cleaned up:	Not reported
mercury cleaned up:	Not reported
Nickel Cleaned Up:	Not reported
No clean up:	Not reported
Pesticides cleaned up:	Not reported
Selenium cleaned up:	Not reported
SVOCs cleaned up:	Not reported
Unknown clean up:	Not reported
Arsenic contaminant found:	Not reported
Cadmium contaminant found:	Not reported

Map ID
 Direction
 Distance
 Elevation

MAP FINDINGS

Site

Database(s)

EDR ID Number
 EPA ID Number

MULTIPLE ADDRESSES-1230 MURPHY AVENUE (Continued)

1023620257

Chromium contaminant found:	Not reported
Copper contaminant found:	Not reported
Iron contaminant found:	Not reported
Mercury contaminant found:	Not reported
Nickel contaminant found:	Not reported
No contaminant found:	Not reported
Pesticides contaminant found:	Not reported
Selenium contaminant found:	Not reported
SVOCs contaminant found:	Not reported
Unknown contaminant found:	Not reported
Future Use: Multistory	Not reported
Media affected Bluiding Material:	Not reported
Media affected indoor air:	Not reported
Building material media cleaned up:	Not reported
Indoor air media cleaned up:	Not reported
Unknown media cleaned up:	Not reported
Past Use: Multistory	Not reported
Property Description:	Ogun and Osun Event Hall and severla auto related businesses are in operation on-site. Various auto repair businesses have been operated on-site since at least 1930.
Below Poverty Number:	732
Below Poverty Percent:	33.7%
Meidan Income:	6233
Meidan Income Number:	1329
Meidan Income Percent:	61.2%
Vacant Housing Number:	456
Vacant Housing Percent:	35.8%
Unemployed Number:	177
Unemployed Percent:	8.2%

FINDS:

Registry ID: 110070068620

Environmental Interest/Information System

US EPA Assessment, Cleanup and Redevelopment Exchange System (ACRES) is an federal online database for Brownfields Grantees to electronically submit data directly to EPA.

[Click this hyperlink](#) while viewing on your computer to access additional FINDS: detail in the EDR Site Report.

O57
SW
1/4-1/2
0.265 mi.
1399 ft.

ATLANTA FIRE STATION #14
1203 LEE ST SW
ATLANTA, GA 30310
Site 4 of 4 in cluster O

LUST **U001478189**
UST **N/A**
Financial Assurance

Relative:
Lower
Actual:
1035 ft.

LUST:
 Facility ID: 00600374
 Leak ID: Not reported
 Description: Not reported
 Cleanup Status: NFA - No Further Action
 Date Received: 04/06/1995
 Project Officer: Ron Wallace
 Project Name: UST - 1 - ATLANTA FIRE STATION #14

Map ID
Direction
Distance
Elevation

MAP FINDINGS

Site

Database(s)

EDR ID Number
EPA ID Number

ATLANTA FIRE STATION #14 (Continued)

U001478189

Site Code Description: Owner/Operator funded site
No Further Action Date: 08/04/2000

Facility:

Facility Id: 600374
Facility Status: Inactive
Facility Type: County
District: Not reported
Contact Id: Not reported
Owner Name: CITY OF ATLANTA
Owner Address: 23 CLAIRE DR
Owner City: ATLANTA
Owner State: GA
Owner Zip: 30315
Owner City,St,Zip: ATLANTA, GA 30315
Owner Telephone: 404 6227681

Tanks:

Tank ID: 1
Status: Removed from Ground
Status Date: Not reported

Tank ID: 1
Product1: Diesel
Material: Bare Steel
Capacity: 280
Pipe Material: Galvanized Steel
Pipe Type: Not reported
Overfill Protection: Not reported
Overfill Installed: Not reported
Tank Exempt From Spill: Not reported
Date Spill Device Installed: Not reported

GA Financial Assurance 1:

Region: 1
Facility ID: 600374
Financial Responsibility: G.U.S.T. Trust Fund

58
NNE
1/4-1/2
0.266 mi.
1406 ft.

ALTERMAN COLD STORAGE
933 LEE STREET
ATLANTA, GA 30310

LUST S104887784
SPILLS N/A

Relative:
Lower
Actual:
1040 ft.

LUST:

Facility ID: 09060811
Leak ID: Not reported
Description: Not reported
Cleanup Status: NFA - No Further Action
Date Received: 01/25/2000
Project Officer: Calvin Jones
Project Name: UST - 1 - ALTERMAN COLD STORAGE
Site Code Description: Owner/Operator funded site
No Further Action Date: 11/15/2001

Map ID
Direction
Distance
Elevation

MAP FINDINGS

Site

Database(s)

EDR ID Number
EPA ID Number

ALTERMAN COLD STORAGE (Continued)

S104887784

SPILLS:

CTS Number:	Not reported
Spill Number:	07
UN Number:	Not reported
UN Number2:	Not reported
Report Number:	Not reported
Report Date:	Not reported
Report Time:	Not reported
Spill Date:	07/18/95
Spill Time:	Not reported
Incident Type:	Not reported
Material Involved:	AMMONIA
Quantity:	Not reported
Phase:	Not reported
Radioactive:	Not reported
Material 2:	Not reported
Quantity 2:	Not reported
Phase 2:	Not reported
Radioactive 2:	Not reported
Waterway Impctd:	N
Evacuation:	Not reported
Caller:	Not reported
Organization:	Not reported
Org Phone:	Not reported
Primary Concern:	Not reported
Associate Name:	Not reported
Investigation Date:	Not reported
Resolved:	Not reported
Closure Date:	Not reported
Ten Days Follow Up:	Not reported
Transferred Record:	Not reported
Fire:	Not reported
Police:	Not reported
Sheriff:	Not reported
GSP:	Not reported
Medical:	Not reported
EPA:	Not reported
USCG:	Not reported
EMA:	Not reported
DRN:	Not reported
DOT:	Not reported
Responsible Prty:	Not reported
RP Contact:	Not reported
RP Address:	Not reported
RP Phone:	Not reported
RP City:	Not reported
Action Code:	Not reported
Action:	DDO-ONLY
Investigator:	Not reported
EOC Operator:	Not reported
Time EOC Notifd:	Not reported
Time Dispatched:	Not reported
Complaint Code:	Not reported
Complaint ID:	Not reported
Complaint Referred:	Not reported
Report Sum:	Not reported
At:	Not reported

Map ID
 Direction
 Distance
 Elevation

MAP FINDINGS

Site

Database(s)

EDR ID Number
 EPA ID Number

ALTERMAN COLD STORAGE (Continued)

S104887784

DDO: Not reported
 Date Received: Not reported
 Comments: Not reported
 Comments 1: Not reported
 Referred: Not reported
 Comments 2: Not reported
 Substance: Not reported
 Comments 3: Not reported
 Location: Not reported
 Comments 4: Not reported
 Source: Not reported
 Comments 5: Not reported
 Details: Not reported
 Additional Info: Not reported
 Comments 6: Not reported
 Comments 7: Not reported
 Incident: Not reported
 Primary Concern 1 Description: Not reported
 Primary Concern 2: Not reported
 Primary Concern 2 Description: Not reported
 Source Address 1: Not reported
 Source Address 2: Not reported
 Source City: Not reported
 Source State: Not reported
 Source Zip: Not reported
 Direction: Not reported
 Caller Address 1: Not reported
 Caller Address 2: Not reported
 Caller City: Not reported
 Caller State: Not reported
 Caller Zip: Not reported
 Comp City: Not reported
 Branch: Not reported
 BDesc: Not reported
 Program: Not reported
 Prog Desc: Not reported
 Accept Date: Not reported
 Assign Date: Not reported
 FUJ Need: Not reported
 Refer 2: Not reported
 Contact: Not reported
 Active: Not reported
 Facility ID: Not reported
 Approved Date: Not reported
 Facility Status: Not reported

P59
East
1/4-1/2
0.271 mi.
1430 ft.

MULTIPLE ADDRESSES-1121 ALLENE AVENUE
1120 ALLENE AVENUE
ATLANTA, GA 30301
Site 3 of 3 in cluster P

US BROWNFIELDS **1023620254**
FINDS **N/A**

Relative:
Lower

US BROWNFIELDS:

Actual:
1032 ft.

Property Name: MULTIPLE ADDRESSES-1121 ALLENE AVENUE
 Recipient Name: Atlanta Planning and Community Development, City of
 Grant Type: Assessment
 Property Number: 14-0106-0010-010-1
 Parcel size: .34

Map ID
Direction
Distance
Elevation

MAP FINDINGS

Site

Database(s)

EDR ID Number
EPA ID Number

MULTIPLE ADDRESSES-1121 ALLENE AVENUE (Continued)

1023620254

Latitude:	33.724251
Longitude:	-84.413784
HCM Label:	Interpolation-Satellite
Map Scale:	Not reported
Point of Reference:	Center of a Facility or Station
Highlights:	Not reported
Datum:	North American Datum of 1983
Acres Property ID:	147185
IC Data Access:	Not reported
Start Date:	Not reported
Redev Completion Date:	Not reported
Completed Date:	Not reported
Acres Cleaned Up:	Not reported
Cleanup Funding:	Not reported
Cleanup Funding Source:	Not reported
Assessment Funding:	Not reported
Assessment Funding Source:	Not reported
Redevelopment Funding:	Not reported
Redev. Funding Source:	Not reported
Redev. Funding Entity Name:	Not reported
Redevelopment Start Date:	Not reported
Assessment Funding Entity:	Not reported
Cleanup Funding Entity:	Not reported
Grant Type:	Hazardous & Petroleum
Accomplishment Type:	Not reported
Accomplishment Count:	0
Cooperative Agreement Number:	95461210
Start Date:	Not reported
Ownership Entity:	Private
Completion Date:	Not reported
Current Owner:	The Eleven Twenty One Allene Avenue, LLC
Did Owner Change:	Not reported
Cleanup Required:	U
Video Available:	N
Photo Available:	Y
Institutional Controls Required:	U
IC Category Proprietary Controls:	Not reported
IC Cat. Info. Devices:	Not reported
IC Cat. Gov. Controls:	Not reported
IC Cat. Enforcement Permit Tools:	Not reported
IC in place date:	Not reported
IC in place:	Not reported
State/tribal program date:	Not reported
State/tribal program ID:	Not reported
State/tribal NFA date:	Not reported
Air contaminated:	Not reported
Air cleaned:	Not reported
Asbestos found:	Not reported
Asbestos cleaned:	Not reported
Controlled substance found:	Not reported
Controlled substance cleaned:	Not reported
Drinking water affected:	Not reported
Drinking water cleaned:	Not reported
Groundwater affected:	Not reported
Groundwater cleaned:	Not reported
Lead contaminant found:	Not reported
Lead cleaned up:	Not reported

Map ID
Direction
Distance
Elevation

MAP FINDINGS

Site

Database(s)

EDR ID Number
EPA ID Number

MULTIPLE ADDRESSES-1121 ALLENE AVENUE (Continued)

1023620254

No media affected:	Not reported
Unknown media affected:	Y
Other cleaned up:	Not reported
Other metals found:	Not reported
Other metals cleaned:	Not reported
Other contaminants found:	Not reported
Other contams found description:	Not reported
PAHs found:	Not reported
PAHs cleaned up:	Not reported
PCBs found:	Not reported
PCBs cleaned up:	Not reported
Petro products found:	Not reported
Petro products cleaned:	Not reported
Sediments found:	Not reported
Sediments cleaned:	Not reported
Soil affected:	Not reported
Soil cleaned up:	Not reported
Surface water cleaned:	Not reported
VOCs found:	Not reported
VOCs cleaned:	Not reported
Cleanup other description:	Not reported
Num. of cleanup and re-dev. jobs:	Not reported
Past use greenspace acreage:	Not reported
Past use residential acreage:	Not reported
Surface Water:	Not reported
Past use commercial acreage:	.34
Past use industrial acreage:	Not reported
Future use greenspace acreage:	Not reported
Future use residential acreage:	Not reported
Future use commercial acreage:	.34
Future use industrial acreage:	Not reported
Greenspace acreage and type:	Not reported
Superfund Fed. landowner flag:	Not reported
Arsenic cleaned up:	Not reported
Cadmium cleaned up:	Not reported
Chromium cleaned up:	Not reported
Copper cleaned up:	Not reported
Iron cleaned up:	Not reported
mercury cleaned up:	Not reported
Nickel Cleaned Up:	Not reported
No clean up:	Not reported
Pesticides cleaned up:	Not reported
Selenium cleaned up:	Not reported
SVOCs cleaned up:	Not reported
Unknown clean up:	Not reported
Arsenic contaminant found:	Not reported
Cadmium contaminant found:	Not reported
Chromium contaminant found:	Not reported
Copper contaminant found:	Not reported
Iron contaminant found:	Not reported
Mercury contaminant found:	Not reported
Nickel contaminant found:	Not reported
No contaminant found:	Not reported
Pesticides contaminant found:	Not reported
Selenium contaminant found:	Not reported
SVOCs contaminant found:	Not reported
Unknown contaminant found:	Not reported

Map ID
 Direction
 Distance
 Elevation

MAP FINDINGS

Site

Database(s)

EDR ID Number
 EPA ID Number

MULTIPLE ADDRESSES-1121 ALLENE AVENUE (Continued)

1023620254

Future Use: Multistory	Not reported
Media affected Bluiding Material:	Not reported
Media affected indoor air:	Not reported
Building material media cleaned up:	Not reported
Indoor air media cleaned up:	Not reported
Unknown media cleaned up:	Not reported
Past Use: Multistory	Not reported
Property Description:	A building which formerly housed a drum storage facility and a recapped tire business is on-site. Similar businesses have operated on-site since at least 1978.
Below Poverty Number:	896
Below Poverty Percent:	34.7%
Meidan Income:	2787
Meidan Income Number:	1744
Meidan Income Percent:	67.5%
Vacant Housing Number:	483
Vacant Housing Percent:	34.9%
Unemployed Number:	238
Unemployed Percent:	9.2%

FINDS:

Registry ID: 110070068616

Environmental Interest/Information System

US EPA Assessment, Cleanup and Redevelopment Exchange System (ACRES) is an federal online database for Brownfields Grantees to electronically submit data directly to EPA.

[Click this hyperlink](#) while viewing on your computer to access additional FINDS: detail in the EDR Site Report.

Q60
ESE
1/4-1/2
0.273 mi.
1444 ft.

1148 ALLENE AVE SW
1148 ALLENE AVE SW
ATLANTA, GA 30310
Site 1 of 3 in cluster Q

US BROWNFIELDS **1023618502**
FINDS **N/A**

Relative:
Lower
Actual:
1031 ft.

US BROWNFIELDS:

Property Name:	1148 ALLENE AVE SW
Recipient Name:	Atlanta, City of
Grant Type:	Assessment
Property Number:	Not reported
Parcel size:	1.68
Latitude:	33.7236
Longitude:	-84.4132
HCM Label:	Not reported
Map Scale:	Not reported
Point of Reference:	Not reported
Highlights:	Not reported
Datum:	Not reported
Acres Property ID:	83329
IC Data Access:	Not reported
Start Date:	Not reported
Redev Completion Date:	Not reported
Completed Date:	Not reported

Map ID
Direction
Distance
Elevation

MAP FINDINGS

Site

Database(s)

EDR ID Number
EPA ID Number

1148 ALLENE AVE SW (Continued)

1023618502

Acres Cleaned Up:	Not reported
Cleanup Funding:	Not reported
Cleanup Funding Source:	Not reported
Assessment Funding:	Not reported
Assessment Funding Source:	Not reported
Redevelopment Funding:	Not reported
Redev. Funding Source:	Not reported
Redev. Funding Entity Name:	Not reported
Redevelopment Start Date:	Not reported
Assessment Funding Entity:	Not reported
Cleanup Funding Entity:	Not reported
Grant Type:	N/A
Accomplishment Type:	Not reported
Accomplishment Count:	0
Cooperative Agreement Number:	98403696
Start Date:	Not reported
Ownership Entity:	Not reported
Completion Date:	Not reported
Current Owner:	City of Atlanta
Did Owner Change:	Not reported
Cleanup Required:	Not reported
Video Available:	Not reported
Photo Available:	Not reported
Institutional Controls Required:	Not reported
IC Category Proprietary Controls:	Not reported
IC Cat. Info. Devices:	Not reported
IC Cat. Gov. Controls:	Not reported
IC Cat. Enforcement Permit Tools:	Not reported
IC in place date:	Not reported
IC in place:	Not reported
State/tribal program date:	Not reported
State/tribal program ID:	Not reported
State/tribal NFA date:	Not reported
Air contaminated:	Not reported
Air cleaned:	Not reported
Asbestos found:	Not reported
Asbestos cleaned:	Not reported
Controlled substance found:	Not reported
Controlled substance cleaned:	Not reported
Drinking water affected:	Not reported
Drinking water cleaned:	Not reported
Groundwater affected:	Not reported
Groundwater cleaned:	Not reported
Lead contaminant found:	Not reported
Lead cleaned up:	Not reported
No media affected:	Not reported
Unknown media affected:	Not reported
Other cleaned up:	Not reported
Other metals found:	Not reported
Other metals cleaned:	Not reported
Other contaminants found:	Not reported
Other contams found description:	Not reported
PAHs found:	Not reported
PAHs cleaned up:	Not reported
PCBs found:	Not reported
PCBs cleaned up:	Not reported
Petro products found:	Not reported

Map ID
Direction
Distance
Elevation

MAP FINDINGS

Site

Database(s)

EDR ID Number
EPA ID Number

1148 ALLENE AVE SW (Continued)

1023618502

Petro products cleaned:	Not reported
Sediments found:	Not reported
Sediments cleaned:	Not reported
Soil affected:	Not reported
Soil cleaned up:	Not reported
Surface water cleaned:	Not reported
VOCs found:	Not reported
VOCs cleaned:	Not reported
Cleanup other description:	Not reported
Num. of cleanup and re-dev. jobs:	Not reported
Past use greenspace acreage:	Not reported
Past use residential acreage:	Not reported
Surface Water:	Not reported
Past use commercial acreage:	Not reported
Past use industrial acreage:	Not reported
Future use greenspace acreage:	Not reported
Future use residential acreage:	Not reported
Future use commercial acreage:	Not reported
Future use industrial acreage:	Not reported
Greenspace acreage and type:	Not reported
Superfund Fed. landowner flag:	Not reported
Arsenic cleaned up:	Not reported
Cadmium cleaned up:	Not reported
Chromium cleaned up:	Not reported
Copper cleaned up:	Not reported
Iron cleaned up:	Not reported
mercury cleaned up:	Not reported
Nickel Cleaned Up:	Not reported
No clean up:	Not reported
Pesticides cleaned up:	Not reported
Selenium cleaned up:	Not reported
SVOCs cleaned up:	Not reported
Unknown clean up:	Not reported
Arsenic contaminant found:	Not reported
Cadmium contaminant found:	Not reported
Chromium contaminant found:	Not reported
Copper contaminant found:	Not reported
Iron contaminant found:	Not reported
Mercury contaminant found:	Not reported
Nickel contaminant found:	Not reported
No contaminant found:	Not reported
Pesticides contaminant found:	Not reported
Selenium contaminant found:	Not reported
SVOCs contaminant found:	Not reported
Unknown contaminant found:	Not reported
Future Use: Multistory	Not reported
Media affected Bluiding Material:	Not reported
Media affected indoor air:	Not reported
Building material media cleaned up:	Not reported
Indoor air media cleaned up:	Not reported
Unknown media cleaned up:	Not reported
Past Use: Multistory	Not reported
Property Description:	bus depot facility, UST
Below Poverty Number:	837
Below Poverty Percent:	33.4%
Meidan Income:	3087
Meidan Income Number:	1652

Map ID
 Direction
 Distance
 Elevation

MAP FINDINGS

Site

Database(s)

EDR ID Number
 EPA ID Number

1148 ALLENE AVE SW (Continued)

1023618502

Meidan Income Percent: 65.9%
 Vacant Housing Number: 449
 Vacant Housing Percent: 33.9%
 Unemployed Number: 231
 Unemployed Percent: 9.2%

FINDS:

Registry ID: 110060768352

Environmental Interest/Information System

US EPA Assessment, Cleanup and Redevelopment Exchange System (ACRES) is an federal online database for Brownfields Grantees to electronically submit data directly to EPA.

[Click this hyperlink](#) while viewing on your computer to access additional FINDS: detail in the EDR Site Report.

Q61
ESE
 1/4-1/2
 0.277 mi.
 1462 ft.

MULTIPLE ADDRESSES-1150 ALLENE AVENUE
1150 ALLENE AVENUE
ATLANTA, GA 30301
Site 2 of 3 in cluster Q

US BROWNFIELDS **1023620256**
FINDS **N/A**

Relative:
Lower
Actual:
1031 ft.

US BROWNFIELDS:
 Property Name: MULTIPLE ADDRESSES-1150 ALLENE AVENUE
 Recipient Name: Atlanta Planning and Community Development, City of
 Grant Type: Assessment
 Property Number: 14-0106-0011-012-6
 Parcel size: 2.66
 Latitude: 33.723889
 Longitude: -84.413086
 HCM Label: Interpolation-Satellite
 Map Scale: Not reported
 Point of Reference: Center of a Facility or Station
 Highlights: Not reported
 Datum: North American Datum of 1983
 Acres Property ID: 147183
 IC Data Access: Not reported
 Start Date: Not reported
 Redev Completion Date: Not reported
 Completed Date: Not reported
 Acres Cleaned Up: Not reported
 Cleanup Funding: Not reported
 Cleanup Funding Source: Not reported
 Assessment Funding: Not reported
 Assessment Funding Source: Not reported
 Redevelopment Funding: Not reported
 Redev. Funding Source: Not reported
 Redev. Funding Entity Name: Not reported
 Redevelopment Start Date: Not reported
 Assessment Funding Entity: Not reported
 Cleanup Funding Entity: Not reported
 Grant Type: Hazardous & Petroleum
 Accomplishment Type: Not reported
 Accomplishment Count: 0

Map ID
Direction
Distance
Elevation

MAP FINDINGS

Site

Database(s)

EDR ID Number
EPA ID Number

MULTIPLE ADDRESSES-1150 ALLENE AVENUE (Continued)

1023620256

Cooperative Agreement Number:	95461210
Start Date:	Not reported
Ownership Entity:	Government
Completion Date:	Not reported
Current Owner:	Atlanta BeltLine Inc.
Did Owner Change:	Not reported
Cleanup Required:	U
Video Available:	Y
Photo Available:	Y
Institutional Controls Required:	U
IC Category Proprietary Controls:	Not reported
IC Cat. Info. Devices:	Not reported
IC Cat. Gov. Controls:	Not reported
IC Cat. Enforcement Permit Tools:	Not reported
IC in place date:	Not reported
IC in place:	Not reported
State/tribal program date:	Not reported
State/tribal program ID:	Not reported
State/tribal NFA date:	Not reported
Air contaminated:	Not reported
Air cleaned:	Not reported
Asbestos found:	Not reported
Asbestos cleaned:	Not reported
Controlled substance found:	Not reported
Controlled substance cleaned:	Not reported
Drinking water affected:	Not reported
Drinking water cleaned:	Not reported
Groundwater affected:	Not reported
Groundwater cleaned:	Not reported
Lead contaminant found:	Not reported
Lead cleaned up:	Not reported
No media affected:	Not reported
Unknown media affected:	Y
Other cleaned up:	Not reported
Other metals found:	Not reported
Other metals cleaned:	Not reported
Other contaminants found:	Not reported
Other contams found description:	Not reported
PAHs found:	Not reported
PAHs cleaned up:	Not reported
PCBs found:	Not reported
PCBs cleaned up:	Not reported
Petro products found:	Not reported
Petro products cleaned:	Not reported
Sediments found:	Not reported
Sediments cleaned:	Not reported
Soil affected:	Not reported
Soil cleaned up:	Not reported
Surface water cleaned:	Not reported
VOCs found:	Not reported
VOCs cleaned:	Not reported
Cleanup other description:	Not reported
Num. of cleanup and re-dev. jobs:	Not reported
Past use greenspace acreage:	2.66
Past use residential acreage:	Not reported
Surface Water:	Not reported
Past use commercial acreage:	Not reported

Map ID
 Direction
 Distance
 Elevation

MAP FINDINGS

Site

Database(s)

EDR ID Number
 EPA ID Number

MULTIPLE ADDRESSES-1150 ALLENE AVENUE (Continued)

1023620256

Past use industrial acreage:	Not reported
Future use greenspace acreage:	2.66
Future use residential acreage:	Not reported
Future use commercial acreage:	Not reported
Future use industrial acreage:	Not reported
Greenspace acreage and type:	Not reported
Superfund Fed. landowner flag:	Not reported
Arsenic cleaned up:	Not reported
Cadmium cleaned up:	Not reported
Chromium cleaned up:	Not reported
Copper cleaned up:	Not reported
Iron cleaned up:	Not reported
mercury cleaned up:	Not reported
Nickel Cleaned Up:	Not reported
No clean up:	Not reported
Pesticides cleaned up:	Not reported
Selenium cleaned up:	Not reported
SVOCs cleaned up:	Not reported
Unknown clean up:	Not reported
Arsenic contaminant found:	Not reported
Cadmium contaminant found:	Not reported
Chromium contaminant found:	Not reported
Copper contaminant found:	Not reported
Iron contaminant found:	Not reported
Mercury contaminant found:	Not reported
Nickel contaminant found:	Not reported
No contaminant found:	Not reported
Pesticides contaminant found:	Not reported
Selenium contaminant found:	Not reported
SVOCs contaminant found:	Not reported
Unknown contaminant found:	Not reported
Future Use: Multistory	Not reported
Media affected Bluiding Material:	Not reported
Media affected indoor air:	Not reported
Building material media cleaned up:	Not reported
Indoor air media cleaned up:	Not reported
Unknown media cleaned up:	Not reported
Past Use: Multistory	Not reported
Property Description:	Ownership of property receivedby ABI from Trust for Public Land in 2008. Harmon Brothers operated on-site at address 1160 Allene Avenue prior to cleanup activity.
Below Poverty Number:	869
Below Poverty Percent:	34.0%
Meidan Income:	2974
Meidan Income Number:	1707
Meidan Income Percent:	66.8%
Vacant Housing Number:	474
Vacant Housing Percent:	34.8%
Unemployed Number:	236
Unemployed Percent:	9.2%

FINDS:

Registry ID: 110070068614

Environmental Interest/Information System
 US EPA Assessment, Cleanup and Redevelopment Exchange System (ACRES)

Map ID
 Direction
 Distance
 Elevation

MAP FINDINGS

Site

Database(s)

EDR ID Number
 EPA ID Number

MULTIPLE ADDRESSES-1150 ALLENE AVENUE (Continued)

1023620256

is an federal online database for Brownfields Grantees to electronically submit data directly to EPA.

[Click this hyperlink](#) while viewing on your computer to access additional FINDS: detail in the EDR Site Report.

Q62
ESE
1/4-1/2
0.301 mi.
1588 ft.

ADA URBAN AGRICULTURE SITE
1092/1160/1150 ALLENE AVE
ATLANTA, GA 30303

US BROWNFIELDS **1014948540**
N/A

Site 3 of 3 in cluster Q

Relative:
Lower
Actual:
1027 ft.

US BROWNFIELDS:
 Property Name: ADA URBAN AGRICULTURE SITE
 Recipient Name: R4 TBA (STAG Funded)
 Grant Type: TBA
 Property Number: Not reported
 Parcel size: 3.75
 Latitude: 33.723572
 Longitude: -84.41288600000001
 HCM Label: Address Matching-House Number
 Map Scale: Not reported
 Point of Reference: Entrance Point of a Facility or Station
 Highlights: Not reported
 Datum: North American Datum of 1983
 Acres Property ID: 145297
 IC Data Access: Not reported
 Start Date: Not reported
 Redev Completion Date: Not reported
 Completed Date: Not reported
 Acres Cleaned Up: Not reported
 Cleanup Funding: Not reported
 Cleanup Funding Source: Not reported
 Assessment Funding: 45410
 Assessment Funding Source: US EPA - TBA Funding
 Redevelopment Funding: Not reported
 Redev. Funding Source: Not reported
 Redev. Funding Entity Name: Not reported
 Redevelopment Start Date: Not reported
 Assessment Funding Entity: EPA
 Cleanup Funding Entity: Not reported
 Grant Type: N/A
 Accomplishment Type: Phase II Environmental Assessment
 Accomplishment Count: 1
 Cooperative Agreement Number: n/a
 Start Date: 08/01/2011 00:00:00
 Ownership Entity: Not reported
 Completion Date: 03/01/2012 00:00:00
 Current Owner: Not reported
 Did Owner Change: Not reported
 Cleanup Required: Y
 Video Available: Not reported
 Photo Available: Y
 Institutional Controls Required: N
 IC Category Proprietary Controls: Not reported
 IC Cat. Info. Devices: Not reported
 IC Cat. Gov. Controls: Not reported

Map ID
Direction
Distance
Elevation

MAP FINDINGS

Site

Database(s)

EDR ID Number
EPA ID Number

ADA URBAN AGRICULTURE SITE (Continued)

1014948540

IC Cat. Enforcement Permit Tools:	Not reported
IC in place date:	Not reported
IC in place:	Not reported
State/tribal program date:	Not reported
State/tribal program ID:	Not reported
State/tribal NFA date:	Not reported
Air contaminated:	Not reported
Air cleaned:	Not reported
Asbestos found:	Not reported
Asbestos cleaned:	Not reported
Controlled substance found:	Not reported
Controlled substance cleaned:	Not reported
Drinking water affected:	Not reported
Drinking water cleaned:	Not reported
Groundwater affected:	Not reported
Groundwater cleaned:	Not reported
Lead contaminant found:	Y
Lead cleaned up:	Not reported
No media affected:	Not reported
Unknown media affected:	Not reported
Other cleaned up:	Not reported
Other metals found:	Not reported
Other metals cleaned:	Not reported
Other contaminants found:	Not reported
Other contaminants found description:	Not reported
PAHs found:	Y
PAHs cleaned up:	Not reported
PCBs found:	Not reported
PCBs cleaned up:	Not reported
Petro products found:	Not reported
Petro products cleaned:	Not reported
Sediments found:	Not reported
Sediments cleaned:	Not reported
Soil affected:	Y
Soil cleaned up:	Not reported
Surface water cleaned:	Not reported
VOCs found:	Not reported
VOCs cleaned:	Not reported
Cleanup other description:	Not reported
Num. of cleanup and re-dev. jobs:	Not reported
Past use greenspace acreage:	Not reported
Past use residential acreage:	Not reported
Surface Water:	Not reported
Past use commercial acreage:	Not reported
Past use industrial acreage:	Not reported
Future use greenspace acreage:	Not reported
Future use residential acreage:	Not reported
Future use commercial acreage:	Not reported
Future use industrial acreage:	Not reported
Greenspace acreage and type:	Not reported
Superfund Fed. landowner flag:	Not reported
Arsenic cleaned up:	Not reported
Cadmium cleaned up:	Not reported
Chromium cleaned up:	Not reported
Copper cleaned up:	Not reported
Iron cleaned up:	Not reported
mercury cleaned up:	Not reported

Map ID
 Direction
 Distance
 Elevation

MAP FINDINGS

Site

Database(s)

EDR ID Number
 EPA ID Number

ADA URBAN AGRICULTURE SITE (Continued)

1014948540

Nickel Cleaned Up:	Not reported
No clean up:	Not reported
Pesticides cleaned up:	Not reported
Selenium cleaned up:	Not reported
SVOCs cleaned up:	Not reported
Unknown clean up:	Not reported
Arsenic contaminant found:	Not reported
Cadmium contaminant found:	Not reported
Chromium contaminant found:	Not reported
Copper contaminant found:	Not reported
Iron contaminant found:	Not reported
Mercury contaminant found:	Not reported
Nickel contaminant found:	Not reported
No contaminant found:	Not reported
Pesticides contaminant found:	Not reported
Selenium contaminant found:	Not reported
SVOCs contaminant found:	Not reported
Unknown contaminant found:	Not reported
Future Use: Multistory	Not reported
Media affected Bluiding Material:	Not reported
Media affected indoor air:	Not reported
Building material media cleaned up:	Not reported
Indoor air media cleaned up:	Not reported
Unknown media cleaned up:	Not reported
Past Use: Multistory	Not reported
Property Description:	Property consist of two parcels: the northern (Benoit) and the southern (Harmon). The property is bounded on the west by Allene Avenue, to the north and east by a railway easement, and to the south by a communication operation The Benoit parcel was previously used by a company that manufactured produce containers from 1950's to the 1980's. It was later used as a church and for storage of resturant equipment. The Harmon parcel was previously used as a limosine and charter bus repair facility.
Below Poverty Number:	897
Below Poverty Percent:	35.1%
Meidan Income:	2494
Meidan Income Number:	1736
Meidan Income Percent:	67.8%
Vacant Housing Number:	460
Vacant Housing Percent:	34.1%
Unemployed Number:	240
Unemployed Percent:	9.4%

R63 HARMON BROTHERS CHARTER SERVICE
ESE 1160 ALLENE AVE SW
1/4-1/2 ATLANTA, GA 30310
0.303 mi.
1600 ft. Site 1 of 4 in cluster R

LUST 1006787752
FINDS N/A

Relative:	LUST:	
Lower	Facility ID:	09060535
Actual:	Leak ID:	Not reported
1028 ft.	Description:	Not reported
	Cleanup Status:	NFA - No Further Action
	Date Received:	01/07/1999
	Project Officer:	Kelly Adams
	Project Name:	UST - 1 - HARMON BROTHERS CHARTER SERVICE
	Site Code Description:	Owner/Operator funded site

Map ID
 Direction
 Distance
 Elevation

MAP FINDINGS

Site

Database(s)

EDR ID Number
 EPA ID Number

HARMON BROTHERS CHARTER SERVICE (Continued)

1006787752

No Further Action Date: 04/18/2006

Facility ID: 09060535
 Leak ID: Not reported
 Description: Not reported
 Cleanup Status: NFA - No Further Action
 Date Received: 07/11/2011
 Project Officer: Kelly Adams
 Project Name: UST - 2 - HARMON BROTHERS CHARTER SERVICE
 Site Code Description: Potential GUST trust fund reimbursement site
 No Further Action Date: 07/18/2011

FINDS:

Registry ID: 110013571599

Environmental Interest/Information System

GEIMS (Geographic Environmental Information Management System) provides the EPA and Public a single point of access to core data for all facilities and sites regulated or monitored by the EPA and a single system for the reporting of all environmental data.

[Click this hyperlink](#) while viewing on your computer to access additional FINDS: detail in the EDR Site Report.

R64
ESE
1/4-1/2
0.303 mi.
1600 ft.

ALLENE STREET (HARMAN BROTHERS)
1160 ALLENE AVENUE SW
ATLANTA, GA 30310

US BROWNFIELDS **1023619077**
FINDS **N/A**

Site 2 of 4 in cluster R

Relative:
Lower
Actual:
1028 ft.

US BROWNFIELDS:

Property Name: ALLENE STREET (HARMAN BROTHERS)
 Recipient Name: Atlanta, City of
 Grant Type: Assessment
 Property Number: Not reported
 Parcel size: 4.21
 Latitude: 33.72360
 Longitude: -84.4131
 HCM Label: Not reported
 Map Scale: Not reported
 Point of Reference: Not reported
 Highlights: Not reported
 Datum: Not reported
 Acres Property ID: 83288
 IC Data Access: Not reported
 Start Date: Not reported
 Redev Completion Date: Not reported
 Completed Date: Not reported
 Acres Cleaned Up: Not reported
 Cleanup Funding: Not reported
 Cleanup Funding Source: Not reported
 Assessment Funding: Not reported
 Assessment Funding Source: Not reported
 Redevelopment Funding: Not reported
 Redev. Funding Source: Not reported

Map ID
Direction
Distance
Elevation

MAP FINDINGS

Site

Database(s)

EDR ID Number
EPA ID Number

ALLENE STREET (HARMAN BROTHERS) (Continued)

1023619077

Redev. Funding Entity Name:	Not reported
Redevelopment Start Date:	Not reported
Assessment Funding Entity:	Not reported
Cleanup Funding Entity:	Not reported
Grant Type:	N/A
Accomplishment Type:	Not reported
Accomplishment Count:	0
Cooperative Agreement Number:	98403696
Start Date:	Not reported
Ownership Entity:	Not reported
Completion Date:	Not reported
Current Owner:	City of Atlanta
Did Owner Change:	Not reported
Cleanup Required:	Not reported
Video Available:	Not reported
Photo Available:	Not reported
Institutional Controls Required:	Not reported
IC Category Proprietary Controls:	Not reported
IC Cat. Info. Devices:	Not reported
IC Cat. Gov. Controls:	Not reported
IC Cat. Enforcement Permit Tools:	Not reported
IC in place date:	Not reported
IC in place:	Not reported
State/tribal program date:	Not reported
State/tribal program ID:	Not reported
State/tribal NFA date:	Not reported
Air contaminated:	Not reported
Air cleaned:	Not reported
Asbestos found:	Not reported
Asbestos cleaned:	Not reported
Controlled substance found:	Not reported
Controlled substance cleaned:	Not reported
Drinking water affected:	Not reported
Drinking water cleaned:	Not reported
Groundwater affected:	Not reported
Groundwater cleaned:	Not reported
Lead contaminant found:	Not reported
Lead cleaned up:	Not reported
No media affected:	Not reported
Unknown media affected:	Not reported
Other cleaned up:	Not reported
Other metals found:	Not reported
Other metals cleaned:	Not reported
Other contaminants found:	Not reported
Other contams found description:	Not reported
PAHs found:	Not reported
PAHs cleaned up:	Not reported
PCBs found:	Not reported
PCBs cleaned up:	Not reported
Petro products found:	Not reported
Petro products cleaned:	Not reported
Sediments found:	Not reported
Sediments cleaned:	Not reported
Soil affected:	Not reported
Soil cleaned up:	Not reported
Surface water cleaned:	Not reported
VOCs found:	Not reported

Map ID
 Direction
 Distance
 Elevation

MAP FINDINGS

Site

Database(s)

EDR ID Number
 EPA ID Number

ALLENE STREET (HARMAN BROTHERS) (Continued)

1023619077

VOCs cleaned:	Not reported
Cleanup other description:	Not reported
Num. of cleanup and re-dev. jobs:	Not reported
Past use greenspace acreage:	Not reported
Past use residential acreage:	Not reported
Surface Water:	Not reported
Past use commercial acreage:	Not reported
Past use industrial acreage:	Not reported
Future use greenspace acreage:	Not reported
Future use residential acreage:	Not reported
Future use commercial acreage:	Not reported
Future use industrial acreage:	Not reported
Greenspace acreage and type:	Not reported
Superfund Fed. landowner flag:	Not reported
Arsenic cleaned up:	Not reported
Cadmium cleaned up:	Not reported
Chromium cleaned up:	Not reported
Copper cleaned up:	Not reported
Iron cleaned up:	Not reported
mercury cleaned up:	Not reported
Nickel Cleaned Up:	Not reported
No clean up:	Not reported
Pesticides cleaned up:	Not reported
Selenium cleaned up:	Not reported
SVOCs cleaned up:	Not reported
Unknown clean up:	Not reported
Arsenic contaminant found:	Not reported
Cadmium contaminant found:	Not reported
Chromium contaminant found:	Not reported
Copper contaminant found:	Not reported
Iron contaminant found:	Not reported
Mercury contaminant found:	Not reported
Nickel contaminant found:	Not reported
No contaminant found:	Not reported
Pesticides contaminant found:	Not reported
Selenium contaminant found:	Not reported
SVOCs contaminant found:	Not reported
Unknown contaminant found:	Not reported
Future Use: Multistory	Not reported
Media affected Bluiding Material:	Not reported
Media affected indoor air:	Not reported
Building material media cleaned up:	Not reported
Indoor air media cleaned up:	Not reported
Unknown media cleaned up:	Not reported
Past Use: Multistory	Not reported
Property Description:	charter bus facility
Below Poverty Number:	827
Below Poverty Percent:	33.4%
Meidan Income:	2457
Meidan Income Number:	1629
Meidan Income Percent:	65.8%
Vacant Housing Number:	432
Vacant Housing Percent:	33.4%
Unemployed Number:	228
Unemployed Percent:	9.2%

Map ID
Direction
Distance
Elevation

MAP FINDINGS

Site

Database(s)

EDR ID Number
EPA ID Number

ALLENE STREET (HARMAN BROTHERS) (Continued)

1023619077

FINDS:

Registry ID: 110061003738

Environmental Interest/Information System

US EPA Assessment, Cleanup and Redevelopment Exchange System (ACRES) is an federal online database for Brownfields Grantees to electronically submit data directly to EPA.

[Click this hyperlink](#) while viewing on your computer to access additional FINDS: detail in the EDR Site Report.

65
West
1/4-1/2
0.304 mi.
1607 ft.

ATLANTA FIRE STATION #17
1989 R D ABERNATHY RD
ATLANTA, GA 30310

LUST **U003006127**
UST **N/A**
Financial Assurance

Relative:
Lower
Actual:
1014 ft.

LUST:
Facility ID: 09060543
Leak ID: Not reported
Description: Not reported
Cleanup Status: NFA - No Further Action
Date Received: 07/15/1999
Project Officer: EPD Migration
Project Name: UST - 1 - ATLANTA FIRE STATION #17
Site Code Description: Potential GUST trust fund reimbursement site
No Further Action Date: 12/01/2003

Facility:
Facility Id: 9060543
Facility Status: Inactive
Facility Type: County
District: Not reported
Contact Id: Not reported
Owner Name: CITY OF ATLANTA
Owner Address: 23 CLAIRE DR
Owner City: ATLANTA
Owner State: GA
Owner Zip: 30315
Owner City,St,Zip: ATLANTA, GA 30315
Owner Telephone: 404 6227681

Tanks:
Tank ID: 1
Status: **Removed from Ground**
Status Date: Not reported

Tank ID: 1
Product1: Diesel
Material: Not Marked/Unknown
Capacity: 550
Pipe Material: Not Marked
Pipe Type: Not reported
Overfill Protection: Not reported
Overfill Installed: Not reported

Map ID
 Direction
 Distance
 Elevation

MAP FINDINGS

Site

Database(s)

EDR ID Number
 EPA ID Number

ATLANTA FIRE STATION #17 (Continued)

U003006127

Tank Exempt From Spill: Not reported
 Date Spill Device Installed: Not reported

Tank ID: 2
Status: Removed from Ground
 Status Date: Not reported

Tank ID: 2
 Product1: Gas (Historical Use)
 Material: Not Marked/Unknown
 Capacity: 550
 Pipe Material: Not Marked
 Pipe Type: Not reported
 Overfill Protection: Not reported
 Overfill Installed: Not reported
 Tank Exempt From Spill: Not reported
 Date Spill Device Installed: Not reported

GA Financial Assurance 1:
 Region: 1
 Facility ID: 9060543
 Financial Responsibility: G.U.S.T. Trust Fund

S66
South
1/4-1/2
0.318 mi.
1679 ft.

MULTIPLE ADDRESSES-1286 SYLVAN ROAD
1286 AND 1290 SYLVAN ROAD
ATLANTA, GA 30301
Site 1 of 2 in cluster S

US BROWNFIELDS **1023620261**
FINDS **N/A**

Relative:
Lower
Actual:
998 ft.

US BROWNFIELDS:
 Property Name: MULTIPLE ADDRESSES-1286 SYLVAN ROAD
 Recipient Name: Atlanta Planning and Community Development, City of
 Grant Type: Assessment
 Property Number: 14-0105-0001-030-1 and 14-0105-0001-029-3
 Parcel size: .34
 Latitude: 33.719760
 Longitude: -84.417782
 HCM Label: Interpolation-Satellite
 Map Scale: Not reported
 Point of Reference: Center of a Facility or Station
 Highlights: Not reported
 Datum: North American Datum of 1983
 Acres Property ID: 147195
 IC Data Access: Not reported
 Start Date: Not reported
 Redev Completion Date: Not reported
 Completed Date: Not reported
 Acres Cleaned Up: Not reported
 Cleanup Funding: Not reported
 Cleanup Funding Source: Not reported
 Assessment Funding: Not reported
 Assessment Funding Source: Not reported
 Redevelopment Funding: Not reported
 Redev. Funding Source: Not reported
 Redev. Funding Entity Name: Not reported
 Redevelopment Start Date: Not reported

Map ID
Direction
Distance
Elevation

MAP FINDINGS

Site

Database(s)

EDR ID Number
EPA ID Number

MULTIPLE ADDRESSES-1286 SYLVAN ROAD (Continued)

1023620261

Assessment Funding Entity:	Not reported
Cleanup Funding Entity:	Not reported
Grant Type:	Hazardous & Petroleum
Accomplishment Type:	Not reported
Accomplishment Count:	0
Cooperative Agreement Number:	95461210
Start Date:	Not reported
Ownership Entity:	Private
Completion Date:	Not reported
Current Owner:	Bennie Thompson
Did Owner Change:	Not reported
Cleanup Required:	U
Video Available:	N
Photo Available:	Y
Institutional Controls Required:	U
IC Category Proprietary Controls:	Not reported
IC Cat. Info. Devices:	Not reported
IC Cat. Gov. Controls:	Not reported
IC Cat. Enforcement Permit Tools:	Not reported
IC in place date:	Not reported
IC in place:	Not reported
State/tribal program date:	Not reported
State/tribal program ID:	Not reported
State/tribal NFA date:	Not reported
Air contaminated:	Not reported
Air cleaned:	Not reported
Asbestos found:	Not reported
Asbestos cleaned:	Not reported
Controlled substance found:	Not reported
Controlled substance cleaned:	Not reported
Drinking water affected:	Not reported
Drinking water cleaned:	Not reported
Groundwater affected:	Not reported
Groundwater cleaned:	Not reported
Lead contaminant found:	Not reported
Lead cleaned up:	Not reported
No media affected:	Not reported
Unknown media affected:	Y
Other cleaned up:	Not reported
Other metals found:	Not reported
Other metals cleaned:	Not reported
Other contaminants found:	Not reported
Other contams found description:	Not reported
PAHs found:	Not reported
PAHs cleaned up:	Not reported
PCBs found:	Not reported
PCBs cleaned up:	Not reported
Petro products found:	Not reported
Petro products cleaned:	Not reported
Sediments found:	Not reported
Sediments cleaned:	Not reported
Soil affected:	Not reported
Soil cleaned up:	Not reported
Surface water cleaned:	Not reported
VOCs found:	Not reported
VOCs cleaned:	Not reported
Cleanup other description:	Not reported

Map ID
 Direction
 Distance
 Elevation

MAP FINDINGS

Site

Database(s)

EDR ID Number
 EPA ID Number

MULTIPLE ADDRESSES-1286 SYLVAN ROAD (Continued)

1023620261

FINDS:

Registry ID: 110070068623

Environmental Interest/Information System

US EPA Assessment, Cleanup and Redevelopment Exchange System (ACRES) is an federal online database for Brownfields Grantees to electronically submit data directly to EPA.

[Click this hyperlink](#) while viewing on your computer to access additional FINDS: detail in the EDR Site Report.

**67
 NNW
 1/4-1/2
 0.327 mi.
 1726 ft.**

**1029 DONNELLY AVE SW
 1029 DONNELLY AVE SW
 ATLANTA, GA 30310**

**US BROWNFIELDS
 FINDS 1023618465
 N/A**

**Relative:
 Lower
 Actual:
 1004 ft.**

US BROWNFIELDS:

Property Name:	1029 DONNELLY AVE SW
Recipient Name:	Atlanta, City of
Grant Type:	Assessment
Property Number:	Not reported
Parcel size:	1.99
Latitude:	33.7301
Longitude:	-84.4211
HCM Label:	Not reported
Map Scale:	Not reported
Point of Reference:	Not reported
Highlights:	Not reported
Datum:	Not reported
Acres Property ID:	83308
IC Data Access:	Not reported
Start Date:	Not reported
Redev Completion Date:	Not reported
Completed Date:	Not reported
Acres Cleaned Up:	Not reported
Cleanup Funding:	Not reported
Cleanup Funding Source:	Not reported
Assessment Funding:	Not reported
Assessment Funding Source:	Not reported
Redevelopment Funding:	Not reported
Redev. Funding Source:	Not reported
Redev. Funding Entity Name:	Not reported
Redevelopment Start Date:	Not reported
Assessment Funding Entity:	Not reported
Cleanup Funding Entity:	Not reported
Grant Type:	N/A
Accomplishment Type:	Not reported
Accomplishment Count:	0
Cooperative Agreement Number:	98403696
Start Date:	Not reported
Ownership Entity:	Not reported
Completion Date:	Not reported
Current Owner:	City of Atlanta
Did Owner Change:	Not reported

Map ID
Direction
Distance
Elevation

MAP FINDINGS

Site

Database(s)

EDR ID Number
EPA ID Number

1029 DONNELLY AVE SW (Continued)

1023618465

Cleanup Required:	Not reported
Video Available:	Not reported
Photo Available:	Not reported
Institutional Controls Required:	Not reported
IC Category Proprietary Controls:	Not reported
IC Cat. Info. Devices:	Not reported
IC Cat. Gov. Controls:	Not reported
IC Cat. Enforcement Permit Tools:	Not reported
IC in place date:	Not reported
IC in place:	Not reported
State/tribal program date:	Not reported
State/tribal program ID:	Not reported
State/tribal NFA date:	Not reported
Air contaminated:	Not reported
Air cleaned:	Not reported
Asbestos found:	Not reported
Asbestos cleaned:	Not reported
Controlled substance found:	Not reported
Controlled substance cleaned:	Not reported
Drinking water affected:	Not reported
Drinking water cleaned:	Not reported
Groundwater affected:	Not reported
Groundwater cleaned:	Not reported
Lead contaminant found:	Not reported
Lead cleaned up:	Not reported
No media affected:	Not reported
Unknown media affected:	Not reported
Other cleaned up:	Not reported
Other metals found:	Not reported
Other metals cleaned:	Not reported
Other contaminants found:	Not reported
Other contams found description:	Not reported
PAHs found:	Not reported
PAHs cleaned up:	Not reported
PCBs found:	Not reported
PCBs cleaned up:	Not reported
Petro products found:	Not reported
Petro products cleaned:	Not reported
Sediments found:	Not reported
Sediments cleaned:	Not reported
Soil affected:	Not reported
Soil cleaned up:	Not reported
Surface water cleaned:	Not reported
VOCs found:	Not reported
VOCs cleaned:	Not reported
Cleanup other description:	Not reported
Num. of cleanup and re-dev. jobs:	Not reported
Past use greenspace acreage:	Not reported
Past use residential acreage:	Not reported
Surface Water:	Not reported
Past use commercial acreage:	Not reported
Past use industrial acreage:	Not reported
Future use greenspace acreage:	Not reported
Future use residential acreage:	Not reported
Future use commercial acreage:	Not reported
Future use industrial acreage:	Not reported
Greenspace acreage and type:	Not reported

Map ID
Direction
Distance
Elevation

MAP FINDINGS

Site

Database(s)

EDR ID Number
EPA ID Number

1029 DONNELLY AVE SW (Continued)

1023618465

Superfund Fed. landowner flag:	Not reported
Arsenic cleaned up:	Not reported
Cadmium cleaned up:	Not reported
Chromium cleaned up:	Not reported
Copper cleaned up:	Not reported
Iron cleaned up:	Not reported
mercury cleaned up:	Not reported
Nickel Cleaned Up:	Not reported
No clean up:	Not reported
Pesticides cleaned up:	Not reported
Selenium cleaned up:	Not reported
SVOCs cleaned up:	Not reported
Unknown clean up:	Not reported
Arsenic contaminant found:	Not reported
Cadmium contaminant found:	Not reported
Chromium contaminant found:	Not reported
Copper contaminant found:	Not reported
Iron contaminant found:	Not reported
Mercury contaminant found:	Not reported
Nickel contaminant found:	Not reported
No contaminant found:	Not reported
Pesticides contaminant found:	Not reported
Selenium contaminant found:	Not reported
SVOCs contaminant found:	Not reported
Unknown contaminant found:	Not reported
Future Use: Multistory	Not reported
Media affected Bluiding Material:	Not reported
Media affected indoor air:	Not reported
Building material media cleaned up:	Not reported
Indoor air media cleaned up:	Not reported
Unknown media cleaned up:	Not reported
Past Use: Multistory	Not reported
Property Description:	commercial business, former warehouse, generator
Below Poverty Number:	623
Below Poverty Percent:	30.2%
Meidan Income:	1635
Meidan Income Number:	1135
Meidan Income Percent:	55.0%
Vacant Housing Number:	528
Vacant Housing Percent:	41.6%
Unemployed Number:	192
Unemployed Percent:	9.3%

FINDS:

Registry ID: 110060762205

Environmental Interest/Information System

US EPA Assessment, Cleanup and Redevelopment Exchange System (ACRES) is an federal online database for Brownfields Grantees to electronically submit data directly to EPA.

[Click this hyperlink](#) while viewing on your computer to access additional FINDS: detail in the EDR Site Report.

Map ID
 Direction
 Distance
 Elevation

MAP FINDINGS

Site

Database(s)

EDR ID Number
 EPA ID Number

R68
ESE
1/4-1/2
0.338 mi.
1784 ft.

1202 ALLENE AVE
1202 ALLENE AVE
ATLANTA, GA 30310

US BROWNFIELDS **1023618518**
FINDS **N/A**

Site 3 of 4 in cluster R

Relative:
Lower
Actual:
1023 ft.

US BROWNFIELDS:
 Property Name: 1202 ALLENE AVE
 Recipient Name: Atlanta, City of
 Grant Type: Assessment
 Property Number: Not reported
 Parcel size: 3.81
 Latitude: 33.7224
 Longitude: -84.4125
 HCM Label: Not reported
 Map Scale: Not reported
 Point of Reference: Not reported
 Highlights: Not reported
 Datum: Not reported
 Acres Property ID: 83340
 IC Data Access: Not reported
 Start Date: Not reported
 Redev Completion Date: Not reported
 Completed Date: Not reported
 Acres Cleaned Up: Not reported
 Cleanup Funding: Not reported
 Cleanup Funding Source: Not reported
 Assessment Funding: Not reported
 Assessment Funding Source: Not reported
 Redevelopment Funding: Not reported
 Redev. Funding Source: Not reported
 Redev. Funding Entity Name: Not reported
 Redevelopment Start Date: Not reported
 Assessment Funding Entity: Not reported
 Cleanup Funding Entity: Not reported
 Grant Type: N/A
 Accomplishment Type: Not reported
 Accomplishment Count: 0
 Cooperative Agreement Number: 98403696
 Start Date: Not reported
 Ownership Entity: Not reported
 Completion Date: Not reported
 Current Owner: City of Atlanta
 Did Owner Change: Not reported
 Cleanup Required: Not reported
 Video Available: Not reported
 Photo Available: Not reported
 Institutional Controls Required: Not reported
 IC Category Proprietary Controls: Not reported
 IC Cat. Info. Devices: Not reported
 IC Cat. Gov. Controls: Not reported
 IC Cat. Enforcement Permit Tools: Not reported
 IC in place date: Not reported
 IC in place: Not reported
 State/tribal program date: Not reported
 State/tribal program ID: Not reported
 State/tribal NFA date: Not reported
 Air contaminated: Not reported
 Air cleaned: Not reported

Map ID
Direction
Distance
Elevation

MAP FINDINGS

Site

Database(s)

EDR ID Number
EPA ID Number

1202 ALLENE AVE (Continued)

1023618518

Asbestos found:	Not reported
Asbestos cleaned:	Not reported
Controlled substance found:	Not reported
Controlled substance cleaned:	Not reported
Drinking water affected:	Not reported
Drinking water cleaned:	Not reported
Groundwater affected:	Not reported
Groundwater cleaned:	Not reported
Lead contaminant found:	Not reported
Lead cleaned up:	Not reported
No media affected:	Not reported
Unknown media affected:	Not reported
Other cleaned up:	Not reported
Other metals found:	Not reported
Other metals cleaned:	Not reported
Other contaminants found:	Not reported
Other contams found description:	Not reported
PAHs found:	Not reported
PAHs cleaned up:	Not reported
PCBs found:	Not reported
PCBs cleaned up:	Not reported
Petro products found:	Not reported
Petro products cleaned:	Not reported
Sediments found:	Not reported
Sediments cleaned:	Not reported
Soil affected:	Not reported
Soil cleaned up:	Not reported
Surface water cleaned:	Not reported
VOCs found:	Not reported
VOCs cleaned:	Not reported
Cleanup other description:	Not reported
Num. of cleanup and re-dev. jobs:	Not reported
Past use greenspace acreage:	Not reported
Past use residential acreage:	Not reported
Surface Water:	Not reported
Past use commercial acreage:	Not reported
Past use industrial acreage:	Not reported
Future use greenspace acreage:	Not reported
Future use residential acreage:	Not reported
Future use commercial acreage:	Not reported
Future use industrial acreage:	Not reported
Greenspace acreage and type:	Not reported
Superfund Fed. landowner flag:	Not reported
Arsenic cleaned up:	Not reported
Cadmium cleaned up:	Not reported
Chromium cleaned up:	Not reported
Copper cleaned up:	Not reported
Iron cleaned up:	Not reported
mercury cleaned up:	Not reported
Nickel Cleaned Up:	Not reported
No clean up:	Not reported
Pesticides cleaned up:	Not reported
Selenium cleaned up:	Not reported
SVOCs cleaned up:	Not reported
Unknown clean up:	Not reported
Arsenic contaminant found:	Not reported
Cadmium contaminant found:	Not reported

Map ID
 Direction
 Distance
 Elevation

MAP FINDINGS

Site

Database(s)

EDR ID Number
 EPA ID Number

1202 ALLENE AVE (Continued)

1023618518

Chromium contaminant found:	Not reported
Copper contaminant found:	Not reported
Iron contaminant found:	Not reported
Mercury contaminant found:	Not reported
Nickel contaminant found:	Not reported
No contaminant found:	Not reported
Pesticides contaminant found:	Not reported
Selenium contaminant found:	Not reported
SVOCs contaminant found:	Not reported
Unknown contaminant found:	Not reported
Future Use: Multistory	Not reported
Media affected Bluiding Material:	Not reported
Media affected indoor air:	Not reported
Building material media cleaned up:	Not reported
Indoor air media cleaned up:	Not reported
Unknown media cleaned up:	Not reported
Past Use: Multistory	Not reported
Property Description:	former ind. Facility, generator
Below Poverty Number:	818
Below Poverty Percent:	30.6%
Meidan Income:	1832
Meidan Income Number:	1671
Meidan Income Percent:	62.6%
Vacant Housing Number:	430
Vacant Housing Percent:	31.6%
Unemployed Number:	248
Unemployed Percent:	9.3%

FINDS:

Registry ID: 110060953936

Environmental Interest/Information System

US EPA Assessment, Cleanup and Redevelopment Exchange System (ACRES) is a federal online database for Brownfields Grantees to electronically submit data directly to EPA.

[Click this hyperlink](#) while viewing on your computer to access additional FINDS: detail in the EDR Site Report.

T69
NNE
1/4-1/2
0.343 mi.
1810 ft.

1008 WHITE ST
1008 WHITE ST
ATLANTA, GA 30310
Site 1 of 3 in cluster T

US BROWNFIELDS **1023618459**
FINDS **N/A**

Relative:
Higher
Actual:
1041 ft.

US BROWNFIELDS:
 Property Name: 1008 WHITE ST
 Recipient Name: Atlanta, City of
 Grant Type: Assessment
 Property Number: Not reported
 Parcel size: 14.66
 Latitude: 33.732211
 Longitude: -84.4206725
 HCM Label: Not reported
 Map Scale: Not reported

Map ID
Direction
Distance
Elevation

MAP FINDINGS

Site

Database(s)

EDR ID Number
EPA ID Number

1008 WHITE ST (Continued)

1023618459

Point of Reference:	Not reported
Highlights:	Not reported
Datum:	Not reported
Acres Property ID:	83307
IC Data Access:	Not reported
Start Date:	Not reported
Redev Completion Date:	Not reported
Completed Date:	Not reported
Acres Cleaned Up:	Not reported
Cleanup Funding:	Not reported
Cleanup Funding Source:	Not reported
Assessment Funding:	Not reported
Assessment Funding Source:	Not reported
Redevelopment Funding:	Not reported
Redev. Funding Source:	Not reported
Redev. Funding Entity Name:	Not reported
Redevelopment Start Date:	Not reported
Assessment Funding Entity:	Not reported
Cleanup Funding Entity:	Not reported
Grant Type:	N/A
Accomplishment Type:	Not reported
Accomplishment Count:	0
Cooperative Agreement Number:	98403696
Start Date:	Not reported
Ownership Entity:	Not reported
Completion Date:	Not reported
Current Owner:	City of Atlanta
Did Owner Change:	Not reported
Cleanup Required:	Not reported
Video Available:	Not reported
Photo Available:	Not reported
Institutional Controls Required:	Not reported
IC Category Proprietary Controls:	Not reported
IC Cat. Info. Devices:	Not reported
IC Cat. Gov. Controls:	Not reported
IC Cat. Enforcement Permit Tools:	Not reported
IC in place date:	Not reported
IC in place:	Not reported
State/tribal program date:	Not reported
State/tribal program ID:	Not reported
State/tribal NFA date:	Not reported
Air contaminated:	Not reported
Air cleaned:	Not reported
Asbestos found:	Not reported
Asbestos cleaned:	Not reported
Controlled substance found:	Not reported
Controlled substance cleaned:	Not reported
Drinking water affected:	Not reported
Drinking water cleaned:	Not reported
Groundwater affected:	Not reported
Groundwater cleaned:	Not reported
Lead contaminant found:	Not reported
Lead cleaned up:	Not reported
No media affected:	Not reported
Unknown media affected:	Not reported
Other cleaned up:	Not reported
Other metals found:	Not reported

Map ID
Direction
Distance
Elevation

MAP FINDINGS

Site

Database(s)

EDR ID Number
EPA ID Number

1008 WHITE ST (Continued)

1023618459

Other metals cleaned:	Not reported
Other contaminants found:	Not reported
Other contams found description:	Not reported
PAHs found:	Not reported
PAHs cleaned up:	Not reported
PCBs found:	Not reported
PCBs cleaned up:	Not reported
Petro products found:	Not reported
Petro products cleaned:	Not reported
Sediments found:	Not reported
Sediments cleaned:	Not reported
Soil affected:	Not reported
Soil cleaned up:	Not reported
Surface water cleaned:	Not reported
VOCs found:	Not reported
VOCs cleaned:	Not reported
Cleanup other description:	Not reported
Num. of cleanup and re-dev. jobs:	Not reported
Past use greenspace acreage:	Not reported
Past use residential acreage:	Not reported
Surface Water:	Not reported
Past use commercial acreage:	Not reported
Past use industrial acreage:	Not reported
Future use greenspace acreage:	Not reported
Future use residential acreage:	Not reported
Future use commercial acreage:	Not reported
Future use industrial acreage:	Not reported
Greenspace acreage and type:	Not reported
Superfund Fed. landowner flag:	Not reported
Arsenic cleaned up:	Not reported
Cadmium cleaned up:	Not reported
Chromium cleaned up:	Not reported
Copper cleaned up:	Not reported
Iron cleaned up:	Not reported
mercury cleaned up:	Not reported
Nickel Cleaned Up:	Not reported
No clean up:	Not reported
Pesticides cleaned up:	Not reported
Selenium cleaned up:	Not reported
SVOCs cleaned up:	Not reported
Unknown clean up:	Not reported
Arsenic contaminant found:	Not reported
Cadmium contaminant found:	Not reported
Chromium contaminant found:	Not reported
Copper contaminant found:	Not reported
Iron contaminant found:	Not reported
Mercury contaminant found:	Not reported
Nickel contaminant found:	Not reported
No contaminant found:	Not reported
Pesticides contaminant found:	Not reported
Selenium contaminant found:	Not reported
SVOCs contaminant found:	Not reported
Unknown contaminant found:	Not reported
Future Use: Multistory	Not reported
Media affected Bluiding Material:	Not reported
Media affected indoor air:	Not reported
Building material media cleaned up:	Not reported

Map ID
 Direction
 Distance
 Elevation

MAP FINDINGS

Site

Database(s)

EDR ID Number
 EPA ID Number

1008 WHITE ST (Continued)

1023618459

Indoor air media cleaned up:	Not reported
Unknown media cleaned up:	Not reported
Past Use: Multistory	Not reported
Property Description:	former telecom parts mfr, LUST, spill
Below Poverty Number:	867
Below Poverty Percent:	33.8%
Meidan Income:	3439
Meidan Income Number:	1474
Meidan Income Percent:	57.5%
Vacant Housing Number:	554
Vacant Housing Percent:	35.5%
Unemployed Number:	211
Unemployed Percent:	8.2%

FINDS:

Registry ID: 110060762198

Environmental Interest/Information System

US EPA Assessment, Cleanup and Redevelopment Exchange System (ACRES) is an federal online database for Brownfields Grantees to electronically submit data directly to EPA.

[Click this hyperlink](#) while viewing on your computer to access additional FINDS: detail in the EDR Site Report.

R70
ESE
1/4-1/2
0.349 mi.
1843 ft.

ESB INC
1246 ALLENE AVE SW
ATLANTA, GA 30310
Site 4 of 4 in cluster R

SEMS 1000118762
RCRA-CESQG GAD078105749
PRP
FINDS
ECHO

Relative:
Lower
Actual:
1022 ft.

SEMS:
 Site ID: 401568
 EPA ID: GAD078105749
 Cong District: 5
 FIPS Code: 13121
 Latitude: Not reported
 Longitude: Not reported
 FF: N
 NPL: Not on the NPL
 Non NPL Status: Removal Only Site (No Site Assessment Work Needed)

SEMS Detail:

Region:	4
Site ID:	401568
EPA ID:	GAD078105749
Site Name:	ESB INC
NPL:	N
FF:	N
OU:	0
Action Code:	SI
Action Name:	SI
SEQ:	1
Start Date:	1991-05-06 00:00:00
Finish Date:	5/6/1991
Qual:	H

Map ID
Direction
Distance
Elevation

MAP FINDINGS

Site

Database(s)

EDR ID Number
EPA ID Number

ESB INC (Continued)

1000118762

Current Action Lead: EPA Perf

Region: 4
Site ID: 401568
EPA ID: GAD078105749
Site Name: ESB INC
NPL: N
FF: N
OU: 0
Action Code: EA
Action Name: INT ASSESS
SEQ: 1
Start Date: 1993-08-27 00:00:00
Finish Date: 8/27/1993
Qual: L
Current Action Lead: EPA Perf

Region: 4
Site ID: 401568
EPA ID: GAD078105749
Site Name: ESB INC
NPL: N
FF: N
OU: 0
Action Code: DS
Action Name: DISCVRY
SEQ: 1
Start Date: 1980-08-01 00:00:00
Finish Date: 8/1/1980
Qual: Not reported
Current Action Lead: EPA Perf

Region: 4
Site ID: 401568
EPA ID: GAD078105749
Site Name: ESB INC
NPL: N
FF: N
OU: 0
Action Code: AR
Action Name: ADMIN REC
SEQ: 1
Start Date: 2004-04-29 00:00:00
Finish Date: 4/29/2004
Qual: Not reported
Current Action Lead: EPA Perf

Region: 4
Site ID: 401568
EPA ID: GAD078105749
Site Name: ESB INC
NPL: N
FF: N
OU: 0
Action Code: RV
Action Name: RMVL
SEQ: 1

Map ID
Direction
Distance
Elevation

MAP FINDINGS

Site

Database(s)

EDR ID Number
EPA ID Number

ESB INC (Continued)

1000118762

Start Date: 2006-02-15 00:00:00
Finish Date: 2/10/2009
Qual: C
Current Action Lead: EPA Perf

Region: 4
Site ID: 401568
EPA ID: GAD078105749
Site Name: ESB INC
NPL: N
FF: N
OU: 0
Action Code: AR
Action Name: ADMIN REC
SEQ: 2
Start Date: 2005-11-22 00:00:00
Finish Date: 11/22/2005
Qual: Not reported
Current Action Lead: EPA Perf

Region: 4
Site ID: 401568
EPA ID: GAD078105749
Site Name: ESB INC
NPL: N
FF: N
OU: 0
Action Code: OO
Action Name: SITE REASS
SEQ: 1
Start Date: 2002-02-04 00:00:00
Finish Date: 2/4/2002
Qual: N
Current Action Lead: EPA Perf

Region: 4
Site ID: 401568
EPA ID: GAD078105749
Site Name: ESB INC
NPL: N
FF: N
OU: 0
Action Code: PA
Action Name: PA
SEQ: 1
Start Date: 1985-09-17 00:00:00
Finish Date: 9/17/1985
Qual: L
Current Action Lead: St Perf

RCRA-CESQG:

Date form received by agency: 05/24/2004
Facility name: ESB INC
Facility address: 1246 ALLENE AVE SW
ATLANTA, GA 30310
EPA ID: GAD078105749

Map ID
Direction
Distance
Elevation

MAP FINDINGS

Site

Database(s)

EDR ID Number
EPA ID Number

ESB INC (Continued)

1000118762

Mailing address: MONTROSE AVE
READING, PA 19605

Contact: MICHAEL D SHANNON
Contact address: MONTROSE AVE
READING, PA 19605

Contact country: US
Contact telephone: 610-921-4063
Contact email: Not reported
EPA Region: 04
Land type: Private
Classification: Conditionally Exempt Small Quantity Generator
Description: Handler: generates 100 kg or less of hazardous waste per calendar month, and accumulates 1000 kg or less of hazardous waste at any time; or generates 1 kg or less of acutely hazardous waste per calendar month, and accumulates at any time: 1 kg or less of acutely hazardous waste; or 100 kg or less of any residue or contaminated soil, waste or other debris resulting from the cleanup of a spill, into or on any land or water, of acutely hazardous waste; or generates 100 kg or less of any residue or contaminated soil, waste or other debris resulting from the cleanup of a spill, into or on any land or water, of acutely hazardous waste during any calendar month, and accumulates at any time: 1 kg or less of acutely hazardous waste; or 100 kg or less of any residue or contaminated soil, waste or other debris resulting from the cleanup of a spill, into or on any land or water, of acutely hazardous waste

Owner/Operator Summary:

Owner/operator name: EXIDE TECHNOLOGIES
Owner/operator address: BRUNSWICK PIKE
LAWRENCEVILLE, NJ 08648

Owner/operator country: US
Owner/operator telephone: Not reported
Owner/operator email: Not reported
Owner/operator fax: Not reported
Owner/operator extension: Not reported
Legal status: Private
Owner/Operator Type: Owner
Owner/Op start date: 01/01/1948
Owner/Op end date: Not reported

Owner/operator name: OPERNAME
Owner/operator address: OPERSTREET
OPERCITY, WY 99999

Owner/operator country: Not reported
Owner/operator telephone: 404-555-1212
Owner/operator email: Not reported
Owner/operator fax: Not reported
Owner/operator extension: Not reported
Legal status: Private
Owner/Operator Type: Operator
Owner/Op start date: Not reported
Owner/Op end date: Not reported

Owner/operator name: EXIDE CORPORATION INC
Owner/operator address: 210 CARNEGIE CENTER
PRINCETON, NJ 08540

Owner/operator country: Not reported

Map ID
Direction
Distance
Elevation

MAP FINDINGS

Site

Database(s)

EDR ID Number
EPA ID Number

ESB INC (Continued)

1000118762

Owner/operator telephone: 866-289-0645
Owner/operator email: Not reported
Owner/operator fax: Not reported
Owner/operator extension: Not reported
Legal status: Private
Owner/Operator Type: Owner
Owner/Op start date: Not reported
Owner/Op end date: Not reported

Owner/operator name: EXIDE TECHNOLOGIES
Owner/operator address: Not reported
Not reported

Owner/operator country: US
Owner/operator telephone: Not reported
Owner/operator email: Not reported
Owner/operator fax: Not reported
Owner/operator extension: Not reported
Legal status: Private
Owner/Operator Type: Operator
Owner/Op start date: 01/01/1948
Owner/Op end date: Not reported

Handler Activities Summary:

U.S. importer of hazardous waste: No
Mixed waste (haz. and radioactive): No
Recycler of hazardous waste: No
Transporter of hazardous waste: No
Treater, storer or disposer of HW: No
Underground injection activity: No
On-site burner exemption: No
Furnace exemption: No
Used oil fuel burner: No
Used oil processor: No
User oil refiner: No
Used oil fuel marketer to burner: No
Used oil Specification marketer: No
Used oil transfer facility: No
Used oil transporter: No

. Waste code: D008
. Waste name: LEAD

Historical Generators:

Date form received by agency: 10/01/2001
Site name: EXIDE CORPORATION INC
Classification: Conditionally Exempt Small Quantity Generator

Date form received by agency: 01/10/2000
Site name: EXIDE CORPORATION INC
Classification: Large Quantity Generator

Facility Has Received Notices of Violations:

Regulation violated: SR - 262.11
Area of violation: Generators - General
Date violation determined: 02/04/1999
Date achieved compliance: 03/23/2000

Map ID
Direction
Distance
Elevation

MAP FINDINGS

Site

Database(s)

EDR ID Number
EPA ID Number

ESB INC (Continued)

1000118762

Violation lead agency: State
Enforcement action: FINAL 3008(A) COMPLIANCE ORDER
Enforcement action date: 02/04/2000
Enf. disposition status: Not reported
Enf. disp. status date: Not reported
Enforcement lead agency: State
Proposed penalty amount: Not reported
Final penalty amount: Not reported
Paid penalty amount: Not reported

Regulation violated: SR - 262.11
Area of violation: Generators - General
Date violation determined: 02/04/1999
Date achieved compliance: 03/23/2000
Violation lead agency: State
Enforcement action: WRITTEN INFORMAL
Enforcement action date: 02/08/1999
Enf. disposition status: Not reported
Enf. disp. status date: Not reported
Enforcement lead agency: State
Proposed penalty amount: Not reported
Final penalty amount: Not reported
Paid penalty amount: Not reported

Regulation violated: SR - 262.11
Area of violation: Generators - General
Date violation determined: 02/04/1999
Date achieved compliance: 03/23/2000
Violation lead agency: State
Enforcement action: INITIAL 3008(A) COMPLIANCE
Enforcement action date: 09/03/1999
Enf. disposition status: Not reported
Enf. disp. status date: Not reported
Enforcement lead agency: State
Proposed penalty amount: Not reported
Final penalty amount: Not reported
Paid penalty amount: Not reported

Regulation violated: Not reported
Area of violation: Generators - General
Date violation determined: 01/22/1985
Date achieved compliance: 04/19/1985
Violation lead agency: State
Enforcement action: WRITTEN INFORMAL
Enforcement action date: 02/18/1985
Enf. disposition status: Not reported
Enf. disp. status date: Not reported
Enforcement lead agency: State
Proposed penalty amount: Not reported
Final penalty amount: Not reported
Paid penalty amount: Not reported

Regulation violated: Not reported
Area of violation: Generators - General
Date violation determined: 11/08/1984
Date achieved compliance: 01/17/1985
Violation lead agency: State

Map ID
Direction
Distance
Elevation

MAP FINDINGS

Site

Database(s)

EDR ID Number
EPA ID Number

ESB INC (Continued)

1000118762

Enforcement action: WRITTEN INFORMAL
Enforcement action date: 12/04/1984
Enf. disposition status: Not reported
Enf. disp. status date: Not reported
Enforcement lead agency: State
Proposed penalty amount: Not reported
Final penalty amount: Not reported
Paid penalty amount: Not reported

Regulation violated: Not reported
Area of violation: Generators - General
Date violation determined: 06/06/1984
Date achieved compliance: 01/17/1985
Violation lead agency: State
Enforcement action: Not reported
Enforcement action date: Not reported
Enf. disposition status: Not reported
Enf. disp. status date: Not reported
Enforcement lead agency: Not reported
Proposed penalty amount: Not reported
Final penalty amount: Not reported
Paid penalty amount: Not reported

Regulation violated: Not reported
Area of violation: Generators - General
Date violation determined: 05/25/1984
Date achieved compliance: 01/17/1985
Violation lead agency: State
Enforcement action: Not reported
Enforcement action date: Not reported
Enf. disposition status: Not reported
Enf. disp. status date: Not reported
Enforcement lead agency: Not reported
Proposed penalty amount: Not reported
Final penalty amount: Not reported
Paid penalty amount: Not reported

Evaluation Action Summary:

Evaluation date: 01/22/2002
Evaluation: COMPLIANCE EVALUATION INSPECTION ON-SITE
Area of violation: Not reported
Date achieved compliance: Not reported
Evaluation lead agency: State

Evaluation date: 02/04/2000
Evaluation: NOT A SIGNIFICANT NON-COMPLIER
Area of violation: Not reported
Date achieved compliance: Not reported
Evaluation lead agency: State

Evaluation date: 04/20/1999
Evaluation: FOCUSED COMPLIANCE INSPECTION
Area of violation: Not reported
Date achieved compliance: Not reported
Evaluation lead agency: State

Evaluation date: 03/15/1999

Map ID
Direction
Distance
Elevation

MAP FINDINGS

Site

Database(s)

EDR ID Number
EPA ID Number

ESB INC (Continued)

1000118762

Evaluation:	SIGNIFICANT NON-COMPLIER
Area of violation:	Not reported
Date achieved compliance:	Not reported
Evaluation lead agency:	State
Evaluation date:	02/04/1999
Evaluation:	COMPLIANCE EVALUATION INSPECTION ON-SITE
Area of violation:	Generators - General
Date achieved compliance:	03/23/2000
Evaluation lead agency:	State
Evaluation date:	09/19/1988
Evaluation:	NON-FINANCIAL RECORD REVIEW
Area of violation:	Not reported
Date achieved compliance:	Not reported
Evaluation lead agency:	State
Evaluation date:	07/02/1986
Evaluation:	NON-FINANCIAL RECORD REVIEW
Area of violation:	Not reported
Date achieved compliance:	Not reported
Evaluation lead agency:	State
Evaluation date:	02/25/1985
Evaluation:	COMPLIANCE SCHEDULE EVALUATION
Area of violation:	Not reported
Date achieved compliance:	Not reported
Evaluation lead agency:	State
Evaluation date:	01/22/1985
Evaluation:	COMPLIANCE EVALUATION INSPECTION ON-SITE
Area of violation:	Generators - General
Date achieved compliance:	04/19/1985
Evaluation lead agency:	State
Evaluation date:	01/22/1985
Evaluation:	FOCUSED COMPLIANCE INSPECTION
Area of violation:	Not reported
Date achieved compliance:	Not reported
Evaluation lead agency:	State
Evaluation date:	01/07/1985
Evaluation:	NON-FINANCIAL RECORD REVIEW
Area of violation:	Not reported
Date achieved compliance:	Not reported
Evaluation lead agency:	State
Evaluation date:	11/08/1984
Evaluation:	COMPLIANCE EVALUATION INSPECTION ON-SITE
Area of violation:	Generators - General
Date achieved compliance:	01/17/1985
Evaluation lead agency:	State
Evaluation date:	06/06/1984
Evaluation:	NON-FINANCIAL RECORD REVIEW
Area of violation:	Generators - General
Date achieved compliance:	01/17/1985

Map ID
Direction
Distance
Elevation

MAP FINDINGS

Site

Database(s)

EDR ID Number
EPA ID Number

ESB INC (Continued)

1000118762

Evaluation lead agency: State
Evaluation date: 05/25/1984
Evaluation: FOCUSED COMPLIANCE INSPECTION
Area of violation: Generators - General
Date achieved compliance: 01/17/1985
Evaluation lead agency: State
PRP name: EXIDE CORPORATION

FINDS:

Registry ID: 110001750999

Environmental Interest/Information System

RCRAInfo is a national information system that supports the Resource Conservation and Recovery Act (RCRA) program through the tracking of events and activities related to facilities that generate, transport, and treat, store, or dispose of hazardous waste. RCRAInfo allows RCRA program staff to track the notification, permit, compliance, and corrective action activities required under RCRA.

SUPERFUND (NON-NPL)

[Click this hyperlink](#) while viewing on your computer to access additional FINDS: detail in the EDR Site Report.

ECHO:

Envid: 1000118762
Registry ID: 110001750999
DFR URL: <http://echo.epa.gov/detailed-facility-report?fid=110001750999>

U71
NNE
1/4-1/2
0.354 mi.
1870 ft.

VBK 2 ENT INC
923 LEE ST
ATLANTA, GA 30310
Site 1 of 2 in cluster U

LUST **U003002442**
UST **N/A**
Financial Assurance

Relative:
Higher
Actual:
1049 ft.

LUST:
Facility ID: 00601121
Leak ID: Not reported
Description: Not reported
Cleanup Status: NFA - Remediation
Date Received: 05/22/1996
Project Officer: June Li
Project Name: UST - 1 - VBK 2 ENT INC
Site Code Description: Eligible GUST trust fund reimbursement site
No Further Action Date: 01/26/2004

Facility:

Facility Id: 601121
Facility Status: Active
Facility Type: Gas Station
District: Not reported
Contact Id: Not reported
Owner Name: Shell Food Mart

Map ID
Direction
Distance
Elevation

MAP FINDINGS

Site

Database(s)

EDR ID Number
EPA ID Number

VBK 2 ENT INC (Continued)

U003002442

Owner Address: 2477 Metropolitan Pkwy
Owner City: Atlanta
Owner State: GA
Owner Zip: 30315
Owner City,St,Zip: Atlanta, GA 30315
Owner Telephone: 404 5934505

Tanks:

Tank ID: 1
Status: **Currently in Use**
Status Date: Not reported

Tank ID: 1
Product1: Gas (Historical Use)
Material: Composite
Capacity: 10000
Pipe Material: Fiberglass Reinforced Plastic
Pipe Type: Pressurized
Overfill Protection: Not reported
Overfill Installed: 10/01/1993
Tank Exempt From Spill: Not reported
Date Spill Device Installed: 10/01/1993

Tank ID: 2
Status: **Currently in Use**
Status Date: Not reported

Tank ID: 2
Product1: Gas (Historical Use)
Material: Composite
Capacity: 10000
Pipe Material: Fiberglass Reinforced Plastic
Pipe Type: Pressurized
Overfill Protection: Not reported
Overfill Installed: 10/01/1993
Tank Exempt From Spill: Not reported
Date Spill Device Installed: 10/01/1993

Tank ID: 3
Status: **Currently in Use**
Status Date: Not reported

Tank ID: 3
Product1: Gas (Historical Use)
Material: Composite
Capacity: 8000
Pipe Material: Fiberglass Reinforced Plastic
Pipe Type: Pressurized
Overfill Protection: Not reported
Overfill Installed: 10/01/1993
Tank Exempt From Spill: Not reported
Date Spill Device Installed: 10/01/1993

Tank ID: 4
Status: **Currently in Use**
Status Date: Not reported

Tank ID: 4

Map ID
 Direction
 Distance
 Elevation

MAP FINDINGS

Site

Database(s)

EDR ID Number
 EPA ID Number

VBK 2 ENT INC (Continued)

U003002442

Product1: Diesel
 Material: Composite
 Capacity: 8000
 Pipe Material: Fiberglass Reinforced Plastic
 Pipe Type: Pressurized
 Overfill Protection: Not reported
 Overfill Installed: 10/01/1993
 Tank Exempt From Spill: Not reported
 Date Spill Device Installed: 10/01/1993

Tank ID: 5
Status: Currently in Use
 Status Date: Not reported

Tank ID: 5
 Product1: Kerosene
 Material: Composite
 Capacity: 4000
 Pipe Material: Fiberglass Reinforced Plastic
 Pipe Type: Pressurized
 Overfill Protection: Not reported
 Overfill Installed: 10/01/1993
 Tank Exempt From Spill: Not reported
 Date Spill Device Installed: 10/01/1993

GA Financial Assurance 1:
 Region: 1
 Facility ID: 601121
 Financial Responsibility: G.U.S.T. Trust Fund

U72
NNE
 1/4-1/2
 0.355 mi.
 1873 ft.

918 LEE ST SW
918 LEE ST SW
ATLANTA, GA 30310
Site 2 of 2 in cluster U

US BROWNFIELDS **1023619010**
FINDS **N/A**

Relative:
Higher
Actual:
1048 ft.

US BROWNFIELDS:
 Property Name: 918 LEE ST SW
 Recipient Name: Atlanta, City of
 Grant Type: Assessment
 Property Number: Not reported
 Parcel size: .8
 Latitude: 33.7298
 Longitude: -84.4159
 HCM Label: Not reported
 Map Scale: Not reported
 Point of Reference: Not reported
 Highlights: Not reported
 Datum: Not reported
 Acres Property ID: 83275
 IC Data Access: Not reported
 Start Date: Not reported
 Redev Completion Date: Not reported
 Completed Date: Not reported
 Acres Cleaned Up: Not reported
 Cleanup Funding: Not reported

Map ID
Direction
Distance
Elevation

MAP FINDINGS

Site

Database(s)

EDR ID Number
EPA ID Number

918 LEE ST SW (Continued)

1023619010

Cleanup Funding Source:	Not reported
Assessment Funding:	Not reported
Assessment Funding Source:	Not reported
Redevelopment Funding:	Not reported
Redev. Funding Source:	Not reported
Redev. Funding Entity Name:	Not reported
Redevelopment Start Date:	Not reported
Assessment Funding Entity:	Not reported
Cleanup Funding Entity:	Not reported
Grant Type:	N/A
Accomplishment Type:	Not reported
Accomplishment Count:	0
Cooperative Agreement Number:	98403696
Start Date:	Not reported
Ownership Entity:	Not reported
Completion Date:	Not reported
Current Owner:	City of Atlanta
Did Owner Change:	Not reported
Cleanup Required:	Not reported
Video Available:	Not reported
Photo Available:	Not reported
Institutional Controls Required:	Not reported
IC Category Proprietary Controls:	Not reported
IC Cat. Info. Devices:	Not reported
IC Cat. Gov. Controls:	Not reported
IC Cat. Enforcement Permit Tools:	Not reported
IC in place date:	Not reported
IC in place:	Not reported
State/tribal program date:	Not reported
State/tribal program ID:	Not reported
State/tribal NFA date:	Not reported
Air contaminated:	Not reported
Air cleaned:	Not reported
Asbestos found:	Not reported
Asbestos cleaned:	Not reported
Controlled substance found:	Not reported
Controlled substance cleaned:	Not reported
Drinking water affected:	Not reported
Drinking water cleaned:	Not reported
Groundwater affected:	Not reported
Groundwater cleaned:	Not reported
Lead contaminant found:	Not reported
Lead cleaned up:	Not reported
No media affected:	Not reported
Unknown media affected:	Not reported
Other cleaned up:	Not reported
Other metals found:	Not reported
Other metals cleaned:	Not reported
Other contaminants found:	Not reported
Other contams found description:	Not reported
PAHs found:	Not reported
PAHs cleaned up:	Not reported
PCBs found:	Not reported
PCBs cleaned up:	Not reported
Petro products found:	Not reported
Petro products cleaned:	Not reported
Sediments found:	Not reported

Map ID
Direction
Distance
Elevation

MAP FINDINGS

Site

Database(s)

EDR ID Number
EPA ID Number

918 LEE ST SW (Continued)

1023619010

Sediments cleaned:	Not reported
Soil affected:	Not reported
Soil cleaned up:	Not reported
Surface water cleaned:	Not reported
VOCs found:	Not reported
VOCs cleaned:	Not reported
Cleanup other description:	Not reported
Num. of cleanup and re-dev. jobs:	Not reported
Past use greenspace acreage:	Not reported
Past use residential acreage:	Not reported
Surface Water:	Not reported
Past use commercial acreage:	Not reported
Past use industrial acreage:	Not reported
Future use greenspace acreage:	Not reported
Future use residential acreage:	Not reported
Future use commercial acreage:	Not reported
Future use industrial acreage:	Not reported
Greenspace acreage and type:	Not reported
Superfund Fed. landowner flag:	Not reported
Arsenic cleaned up:	Not reported
Cadmium cleaned up:	Not reported
Chromium cleaned up:	Not reported
Copper cleaned up:	Not reported
Iron cleaned up:	Not reported
mercury cleaned up:	Not reported
Nickel Cleaned Up:	Not reported
No clean up:	Not reported
Pesticides cleaned up:	Not reported
Selenium cleaned up:	Not reported
SVOCs cleaned up:	Not reported
Unknown clean up:	Not reported
Arsenic contaminant found:	Not reported
Cadmium contaminant found:	Not reported
Chromium contaminant found:	Not reported
Copper contaminant found:	Not reported
Iron contaminant found:	Not reported
Mercury contaminant found:	Not reported
Nickel contaminant found:	Not reported
No contaminant found:	Not reported
Pesticides contaminant found:	Not reported
Selenium contaminant found:	Not reported
SVOCs contaminant found:	Not reported
Unknown contaminant found:	Not reported
Future Use: Multistory	Not reported
Media affected Bluiding Material:	Not reported
Media affected indoor air:	Not reported
Building material media cleaned up:	Not reported
Indoor air media cleaned up:	Not reported
Unknown media cleaned up:	Not reported
Past Use: Multistory	Not reported
Property Description:	svc station, LUST
Below Poverty Number:	994
Below Poverty Percent:	38.5%
Meidan Income:	4011
Meidan Income Number:	1724
Meidan Income Percent:	66.8%
Vacant Housing Number:	559

Map ID
 Direction
 Distance
 Elevation

MAP FINDINGS

Site

Database(s)

EDR ID Number
 EPA ID Number

918 LEE ST SW (Continued)

1023619010

Vacant Housing Percent: 37.0%
 Unemployed Number: 212
 Unemployed Percent: 8.2%

FINDS:

Registry ID: 110061003408

Environmental Interest/Information System

US EPA Assessment, Cleanup and Redevelopment Exchange System (ACRES) is a federal online database for Brownfields Grantees to electronically submit data directly to EPA.

[Click this hyperlink](#) while viewing on your computer to access additional FINDS: detail in the EDR Site Report.

T73
North
1/4-1/2
0.359 mi.
1897 ft.

981 ASHBY STREET
981 ASHBY STREET
ATLANTA, GA 30318
Site 2 of 3 in cluster T

LUST **U004022722**
UST **N/A**
Financial Assurance

Relative:
Lower
Actual:
1038 ft.

LUST:
 Facility ID: 10000434
 Leak ID: 1
 Description: Confirmed Release
 Cleanup Status: NFA - No Further Action
 Date Received: 09/08/2003
 Project Officer: Ron Wallace
 Project Name: UST - 1 - 981 ASHBY STREET
 Site Code Description: Owner/Operator funded site
 No Further Action Date: 09/25/2003

Facility:

Facility Id: 10000434
 Facility Status: Inactive
 Facility Type: Not Marked
 District: Not reported
 Contact Id: Not reported
 Owner Name: KING PLOW COMPANY
 Owner Address: 887 WEST MARIETTA STREET
 Owner City: ATLANTA
 Owner State: GA
 Owner Zip: 30318
 Owner City,St,Zip: ATLANTA, GA 30318
 Owner Telephone: 404 8859933

Tanks:

Tank ID: 1
Status: Removed from Ground
 Status Date: Not reported

 Tank ID: 1
 Product1: Not Marked/Tank Removed
 Material: Bare Steel
 Capacity: 0

Map ID
 Direction
 Distance
 Elevation

MAP FINDINGS

Site

Database(s)

EDR ID Number
 EPA ID Number

981 ASHBY STREET (Continued)

U004022722

Pipe Material: Not reported
 Pipe Type: Not reported
 Overfill Protection: no
 Overfill Installed: Not reported
 Tank Exempt From Spill: no
 Date Spill Device Installed: Not reported

GA Financial Assurance 1:
 Region: 1
 Facility ID: 10000434
 Financial Responsibility: Not reported

S74
South
1/4-1/2
0.366 mi.
1930 ft.

FORMER C&R MOTORS
1318 SYLVAN ROAD SW
ATLANTA, GA 30310

GA NON-HSI **S108782064**
LUST **N/A**

Site 2 of 2 in cluster S

Relative:
Lower
Actual:
992 ft.

NON HSI:
 Latitude: 33.71777
 Longitude: 84.417778
 Ground Water Pathway Score: 8.54
 On-Site Pathway Score: 0.00
 Report Date: 08/07/2007
 Additional Info: Not reported
 Contamination: Cumene, Tetrachloroethylene

LUST:

Facility ID: 10001392
 Leak ID: 1
 Description: Confirmed Release
 Cleanup Status: NFA - No Further Action
 Date Received: 07/25/2007
 Project Officer: Ron Wallace
 Project Name: UST - 1 - FORMER C&R MOTORS
 Site Code Description: Owner/Operator funded site
 No Further Action Date: 10/26/2007

V75
SE
1/4-1/2
0.367 mi.
1938 ft.

700 HARTFORD PL
700 HARTFORD PL
ATLANTA, GA 30310

US BROWNFIELDS **1023618937**
FINDS **N/A**

Site 1 of 4 in cluster V

Relative:
Lower
Actual:
1032 ft.

US BROWNFIELDS:
 Property Name: 700 HARTFORD PL
 Recipient Name: Atlanta, City of
 Grant Type: Assessment
 Property Number: Not reported
 Parcel size: 2.03
 Latitude: 33.7216
 Longitude: -84.4122
 HCM Label: Not reported
 Map Scale: Not reported

Map ID
Direction
Distance
Elevation

MAP FINDINGS

Site

Database(s)

EDR ID Number
EPA ID Number

700 HARTFORD PL (Continued)

1023618937

Point of Reference:	Not reported
Highlights:	Not reported
Datum:	Not reported
Acres Property ID:	83245
IC Data Access:	Not reported
Start Date:	Not reported
Redev Completion Date:	Not reported
Completed Date:	Not reported
Acres Cleaned Up:	Not reported
Cleanup Funding:	Not reported
Cleanup Funding Source:	Not reported
Assessment Funding:	Not reported
Assessment Funding Source:	Not reported
Redevelopment Funding:	Not reported
Redev. Funding Source:	Not reported
Redev. Funding Entity Name:	Not reported
Redevelopment Start Date:	Not reported
Assessment Funding Entity:	Not reported
Cleanup Funding Entity:	Not reported
Grant Type:	N/A
Accomplishment Type:	Not reported
Accomplishment Count:	0
Cooperative Agreement Number:	98403696
Start Date:	Not reported
Ownership Entity:	Not reported
Completion Date:	Not reported
Current Owner:	City of Atlanta
Did Owner Change:	Not reported
Cleanup Required:	Not reported
Video Available:	Not reported
Photo Available:	Not reported
Institutional Controls Required:	Not reported
IC Category Proprietary Controls:	Not reported
IC Cat. Info. Devices:	Not reported
IC Cat. Gov. Controls:	Not reported
IC Cat. Enforcement Permit Tools:	Not reported
IC in place date:	Not reported
IC in place:	Not reported
State/tribal program date:	Not reported
State/tribal program ID:	Not reported
State/tribal NFA date:	Not reported
Air contaminated:	Not reported
Air cleaned:	Not reported
Asbestos found:	Not reported
Asbestos cleaned:	Not reported
Controlled substance found:	Not reported
Controlled substance cleaned:	Not reported
Drinking water affected:	Not reported
Drinking water cleaned:	Not reported
Groundwater affected:	Not reported
Groundwater cleaned:	Not reported
Lead contaminant found:	Not reported
Lead cleaned up:	Not reported
No media affected:	Not reported
Unknown media affected:	Not reported
Other cleaned up:	Not reported
Other metals found:	Not reported

Map ID
Direction
Distance
Elevation

MAP FINDINGS

Site

Database(s)

EDR ID Number
EPA ID Number

700 HARTFORD PL (Continued)

1023618937

Other metals cleaned:	Not reported
Other contaminants found:	Not reported
Other contams found description:	Not reported
PAHs found:	Not reported
PAHs cleaned up:	Not reported
PCBs found:	Not reported
PCBs cleaned up:	Not reported
Petro products found:	Not reported
Petro products cleaned:	Not reported
Sediments found:	Not reported
Sediments cleaned:	Not reported
Soil affected:	Not reported
Soil cleaned up:	Not reported
Surface water cleaned:	Not reported
VOCs found:	Not reported
VOCs cleaned:	Not reported
Cleanup other description:	Not reported
Num. of cleanup and re-dev. jobs:	Not reported
Past use greenspace acreage:	Not reported
Past use residential acreage:	Not reported
Surface Water:	Not reported
Past use commercial acreage:	Not reported
Past use industrial acreage:	Not reported
Future use greenspace acreage:	Not reported
Future use residential acreage:	Not reported
Future use commercial acreage:	Not reported
Future use industrial acreage:	Not reported
Greenspace acreage and type:	Not reported
Superfund Fed. landowner flag:	Not reported
Arsenic cleaned up:	Not reported
Cadmium cleaned up:	Not reported
Chromium cleaned up:	Not reported
Copper cleaned up:	Not reported
Iron cleaned up:	Not reported
mercury cleaned up:	Not reported
Nickel Cleaned Up:	Not reported
No clean up:	Not reported
Pesticides cleaned up:	Not reported
Selenium cleaned up:	Not reported
SVOCs cleaned up:	Not reported
Unknown clean up:	Not reported
Arsenic contaminant found:	Not reported
Cadmium contaminant found:	Not reported
Chromium contaminant found:	Not reported
Copper contaminant found:	Not reported
Iron contaminant found:	Not reported
Mercury contaminant found:	Not reported
Nickel contaminant found:	Not reported
No contaminant found:	Not reported
Pesticides contaminant found:	Not reported
Selenium contaminant found:	Not reported
SVOCs contaminant found:	Not reported
Unknown contaminant found:	Not reported
Future Use: Multistory	Not reported
Media affected Bluiding Material:	Not reported
Media affected indoor air:	Not reported
Building material media cleaned up:	Not reported

Map ID
 Direction
 Distance
 Elevation

MAP FINDINGS

Site

Database(s)

EDR ID Number
 EPA ID Number

700 HARTFORD PL (Continued)

1023618937

Indoor air media cleaned up:	Not reported
Unknown media cleaned up:	Not reported
Past Use: Multistory	Not reported
Property Description:	former ind, facility, federal notifier for hazardous substance release and SHWS
Below Poverty Number:	826
Below Poverty Percent:	29.5%
Meidan Income:	4056
Meidan Income Number:	1700
Meidan Income Percent:	60.8%
Vacant Housing Number:	441
Vacant Housing Percent:	31.0%
Unemployed Number:	256
Unemployed Percent:	9.2%

FINDS:

Registry ID: 110060998611

Environmental Interest/Information System

US EPA Assessment, Cleanup and Redevelopment Exchange System (ACRES) is an federal online database for Brownfields Grantees to electronically submit data directly to EPA.

[Click this hyperlink](#) while viewing on your computer to access additional FINDS: detail in the EDR Site Report.

T76
North
1/4-1/2
0.383 mi.
2022 ft.

IRCC OF GEORGIA (FORMERLY PURITAN SERVICES, INC.)
916 ASHBY STREET
ATLANTA, GA 30310

GA NON-HSI **S104240247**
LUST **N/A**

Site 3 of 3 in cluster T

Relative:
Lower
Actual:
1034 ft.

NON HSI:	
Latitude:	Not reported
Longitude:	Not reported
Ground Water Pathway Score:	8.13
On-Site Pathway Score:	0.00
Report Date:	06/01/2000
Additional Info:	Not reported
Contamination:	vinyl chloride; lead
Latitude:	33.78069
Longitude:	84.417944
Ground Water Pathway Score:	8.13
On-Site Pathway Score:	0.00
Report Date:	08/01/1999
Additional Info:	Not reported
Contamination:	Not reported

LUST:

Facility ID:	09060829
Leak ID:	Not reported
Description:	Not reported
Cleanup Status:	NFA - No Further Action
Date Received:	02/25/2000

Map ID
 Direction
 Distance
 Elevation

MAP FINDINGS

Site

Database(s)

EDR ID Number
 EPA ID Number

IRCC OF GEORGIA (FORMERLY PURITAN SERVICES, INC. (Continued))

S104240247

Project Officer: Ron Wallace
 Project Name: UST - 1 - INDUSTRIAL RECOVERY CAPITAL COMP
 Site Code Description: Owner/Operator funded site
 No Further Action Date: 11/16/2000

V77
SE
 1/4-1/2
 0.387 mi.
 2042 ft.

COMMERCIAL PROPERTIES
1239, 1229, 1225 ALLENE AVENUE
ATLANTA, GA 30310

GA NON-HSI S107150839
N/A

Site 2 of 4 in cluster V

Relative:
Lower
Actual:
1030 ft.

NON HSI:
 Latitude: 33.72083
 Longitude: 84.412778
 Ground Water Pathway Score: 0.61
 On-Site Pathway Score: 0.00
 Report Date: 09/05/2005
 Additional Info: Not reported
 Contamination: barium

V78
SE
 1/4-1/2
 0.392 mi.
 2071 ft.

ESB, INC.
1246 ALLENE AVENUE, SW
ATLANTA, GA 30310

SHWS S106571787
N/A

Site 3 of 4 in cluster V

Relative:
Lower
Actual:
1029 ft.

SHWS:
 Facility Id: 10778
 Regulated Substances(RS): Antimony-GW/Soil; Benzo(a)anthracene-Soil; Benzo(b)fluoranthene-Soil; Chromium-GW; Copper-GW; Lead-GW/Soil; Nickel-GW; Zinc-GW; Arsenic-Soil; Benzo(a)pyrene-Soil; Beryllium-GW/Soil; Chrysene-Soil; Indeno(1,2,3-cd)pyrene-Soil; Mercury-GW; PCBs-Soil
 RS Released/Threats to Health Env: This site has a known release of Lead in soil at levels exceeding the reportable quantity. This site has unlimited access. The nearest resident individual is less than 300 feet from the area affected by the release.
 Status of Cleanup Activities: Investigations are being conducted to determine how much cleanup is necessary for source materials, soil, and groundwater.
 GA EPD Dir Determination Re Correction Action: Pending
 Owner Name: Allene Avenue Redevelopment, LLC c/o Corporation Service Company
 Owner Address: 40 Technology Parkway South, #300
 Owner City,St,Zip: Norcross, GA 30092
 Last Known Property Owner NAME B: Not reported
 Last Known Property Owner ADDRESS B: Not reported
 Last Known Property Owner CITY B: Not reported
 Last Known Property Owner STATE B: Not reported
 Last Known Property Owner ZIP B: Not reported
 Last Known Property Owner NAME C: Not reported
 Last Known Property Owner ADDRESS C: Not reported
 Last Known Property Owner CITY C: Not reported
 Last Known Property Owner STATE C: Not reported
 Last Known Property Owner ZIP C: Not reported
 Last Known Property Owner NAME D: Not reported
 Last Known Property Owner ADDRESS D: Not reported
 Last Known Property Owner CITY D: Not reported
 Last Known Property Owner STATE D: Not reported

Map ID
 Direction
 Distance
 Elevation

MAP FINDINGS

Site

Database(s)

EDR ID Number
 EPA ID Number

ESB, INC. (Continued)

S106571787

Last Known Property Owner ZIP D: Not reported
 Latitude: 33 43 ' 15 " N
 Longitude: 84 24 ' 46 " W

V79
SE
 1/4-1/2
 0.392 mi.
 2071 ft.

MULTIPLE ADDRESSES-1246 ALLENE AVENUE
1246 ALLENE AVENUE
ATLANTA, GA 30301
Site 4 of 4 in cluster V

US BROWNFIELDS
FINDS

1023620259
N/A

Relative:
Lower
Actual:
1029 ft.

US BROWNFIELDS:
 Property Name: MULTIPLE ADDRESSES-1246 ALLENE AVENUE
 Recipient Name: Atlanta Planning and Community Development, City of
 Grant Type: Assessment
 Property Number: 14-0105-0003-037-4
 Parcel size: 8.52
 Latitude: 33.720779
 Longitude: -84.410976
 HCM Label: Interpolation-Satellite
 Map Scale: Not reported
 Point of Reference: Center of a Facility or Station
 Highlights: Not reported
 Datum: North American Datum of 1983
 Acres Property ID: 147193
 IC Data Access: Not reported
 Start Date: Not reported
 Redev Completion Date: Not reported
 Completed Date: Not reported
 Acres Cleaned Up: Not reported
 Cleanup Funding: Not reported
 Cleanup Funding Source: Not reported
 Assessment Funding: Not reported
 Assessment Funding Source: Not reported
 Redevelopment Funding: Not reported
 Redev. Funding Source: Not reported
 Redev. Funding Entity Name: Not reported
 Redevelopment Start Date: Not reported
 Assessment Funding Entity: Not reported
 Cleanup Funding Entity: Not reported
 Grant Type: Hazardous & Petroleum
 Accomplishment Type: Not reported
 Accomplishment Count: 0
 Cooperative Agreement Number: 95461210
 Start Date: Not reported
 Ownership Entity: Private
 Completion Date: Not reported
 Current Owner: Allene Avenue Development
 Did Owner Change: Not reported
 Cleanup Required: U
 Video Available: N
 Photo Available: Y
 Institutional Controls Required: U
 IC Category Proprietary Controls: Not reported
 IC Cat. Info. Devices: Not reported
 IC Cat. Gov. Controls: Not reported
 IC Cat. Enforcement Permit Tools: Not reported
 IC in place date: Not reported
 IC in place: Not reported

Map ID
Direction
Distance
Elevation

MAP FINDINGS

Site

Database(s)

EDR ID Number
EPA ID Number

MULTIPLE ADDRESSES-1246 ALLENE AVENUE (Continued)

1023620259

State/tribal program date:	Not reported
State/tribal program ID:	Not reported
State/tribal NFA date:	Not reported
Air contaminated:	Not reported
Air cleaned:	Not reported
Asbestos found:	Not reported
Asbestos cleaned:	Not reported
Controlled substance found:	Not reported
Controlled substance cleaned:	Not reported
Drinking water affected:	Not reported
Drinking water cleaned:	Not reported
Groundwater affected:	Not reported
Groundwater cleaned:	Not reported
Lead contaminant found:	Not reported
Lead cleaned up:	Not reported
No media affected:	Not reported
Unknown media affected:	Y
Other cleaned up:	Not reported
Other metals found:	Not reported
Other metals cleaned:	Not reported
Other contaminants found:	Not reported
Other contaminants found description:	Not reported
PAHs found:	Not reported
PAHs cleaned up:	Not reported
PCBs found:	Not reported
PCBs cleaned up:	Not reported
Petro products found:	Not reported
Petro products cleaned:	Not reported
Sediments found:	Not reported
Sediments cleaned:	Not reported
Soil affected:	Not reported
Soil cleaned up:	Not reported
Surface water cleaned:	Not reported
VOCs found:	Not reported
VOCs cleaned:	Not reported
Cleanup other description:	Not reported
Num. of cleanup and re-dev. jobs:	Not reported
Past use greenspace acreage:	Not reported
Past use residential acreage:	Not reported
Surface Water:	Not reported
Past use commercial acreage:	8.52
Past use industrial acreage:	Not reported
Future use greenspace acreage:	Not reported
Future use residential acreage:	Not reported
Future use commercial acreage:	8.52
Future use industrial acreage:	Not reported
Greenspace acreage and type:	Not reported
Superfund Fed. landowner flag:	Not reported
Arsenic cleaned up:	Not reported
Cadmium cleaned up:	Not reported
Chromium cleaned up:	Not reported
Copper cleaned up:	Not reported
Iron cleaned up:	Not reported
mercury cleaned up:	Not reported
Nickel Cleaned Up:	Not reported
No clean up:	Not reported
Pesticides cleaned up:	Not reported

Map ID
Direction
Distance
Elevation

MAP FINDINGS

Site

Database(s)

EDR ID Number
EPA ID Number

MULTIPLE ADDRESSES-1246 ALLENE AVENUE (Continued)

1023620259

Selenium cleaned up:	Not reported
SVOCs cleaned up:	Not reported
Unknown clean up:	Not reported
Arsenic contaminant found:	Not reported
Cadmium contaminant found:	Not reported
Chromium contaminant found:	Not reported
Copper contaminant found:	Not reported
Iron contaminant found:	Not reported
Mercury contaminant found:	Not reported
Nickel contaminant found:	Not reported
No contaminant found:	Not reported
Pesticides contaminant found:	Not reported
Selenium contaminant found:	Not reported
SVOCs contaminant found:	Not reported
Unknown contaminant found:	Not reported
Future Use: Multistory	Not reported
Media affected Bluiding Material:	Not reported
Media affected indoor air:	Not reported
Building material media cleaned up:	Not reported
Indoor air media cleaned up:	Not reported
Unknown media cleaned up:	Not reported
Past Use: Multistory	Not reported
Property Description:	The property was used by Exide Co. for battery manufacturing from 1948 to at least 1978. The listed site has been environmentally assessed from 1984 to the present.
Below Poverty Number:	814
Below Poverty Percent:	29.8%
Meidan Income:	4056
Meidan Income Number:	1670
Meidan Income Percent:	61.1%
Vacant Housing Number:	434
Vacant Housing Percent:	31.1%
Unemployed Number:	250
Unemployed Percent:	9.1%

FINDS:

Registry ID: 110070068621

Environmental Interest/Information System

US EPA Assessment, Cleanup and Redevelopment Exchange System (ACRES) is an federal online database for Brownfields Grantees to electronically submit data directly to EPA.

[Click this hyperlink](#) while viewing on your computer to access additional FINDS: detail in the EDR Site Report.

Map ID
 Direction
 Distance
 Elevation

MAP FINDINGS

Site

Database(s)

EDR ID Number
 EPA ID Number

80
NE
1/4-1/2
0.393 mi.
2073 ft.

UNPAINT CORPORATION PROPERTY
920 MURPHY AVE.
ATLANTA, GA

BROWNFIELDS **S107031932**
N/A

Relative: BROWNFIELD:
Higher Acreage: 1.48
 Risk: Residential
Actual: Restricted: Not-Restricted
1050 ft. RRS Code: 1
 Status: N-HSI
 Date Cleanup Plan: 06/09/2005
 Date Cleanup Completed: 06/09/2005

81
North
1/4-1/2
0.400 mi.
2113 ft.

892 N ASHBY ST
892 N ASHBY ST
ATLANTA, GA 30318

US BROWNFIELDS **1023618996**
FINDS **N/A**

Relative: US BROWNFIELDS:
Lower Property Name: 892 N ASHBY ST
 Recipient Name: Atlanta, City of
Actual: Grant Type: Assessment
1031 ft. Property Number: Not reported
 Parcel size: 3.33
 Latitude: 33.7877927
 Longitude: -84.4171871
 HCM Label: Not reported
 Map Scale: Not reported
 Point of Reference: Not reported
 Highlights: Not reported
 Datum: Not reported
 Acres Property ID: 83269
 IC Data Access: Not reported
 Start Date: Not reported
 Redev Completion Date: Not reported
 Completed Date: Not reported
 Acres Cleaned Up: Not reported
 Cleanup Funding: Not reported
 Cleanup Funding Source: Not reported
 Assessment Funding: Not reported
 Assessment Funding Source: Not reported
 Redevelopment Funding: Not reported
 Redev. Funding Source: Not reported
 Redev. Funding Entity Name: Not reported
 Redevelopment Start Date: Not reported
 Assessment Funding Entity: Not reported
 Cleanup Funding Entity: Not reported
 Grant Type: N/A
 Accomplishment Type: Not reported
 Accomplishment Count: 0
 Cooperative Agreement Number: 98403696
 Start Date: Not reported
 Ownership Entity: Not reported
 Completion Date: Not reported
 Current Owner: City of Atlanta
 Did Owner Change: Not reported
 Cleanup Required: Not reported

Map ID
Direction
Distance
Elevation

MAP FINDINGS

Site

Database(s)

EDR ID Number
EPA ID Number

892 N ASHBY ST (Continued)

1023618996

Video Available:	Not reported
Photo Available:	Not reported
Institutional Controls Required:	Not reported
IC Category Proprietary Controls:	Not reported
IC Cat. Info. Devices:	Not reported
IC Cat. Gov. Controls:	Not reported
IC Cat. Enforcement Permit Tools:	Not reported
IC in place date:	Not reported
IC in place:	Not reported
State/tribal program date:	Not reported
State/tribal program ID:	Not reported
State/tribal NFA date:	Not reported
Air contaminated:	Not reported
Air cleaned:	Not reported
Asbestos found:	Not reported
Asbestos cleaned:	Not reported
Controlled substance found:	Not reported
Controlled substance cleaned:	Not reported
Drinking water affected:	Not reported
Drinking water cleaned:	Not reported
Groundwater affected:	Not reported
Groundwater cleaned:	Not reported
Lead contaminant found:	Not reported
Lead cleaned up:	Not reported
No media affected:	Not reported
Unknown media affected:	Not reported
Other cleaned up:	Not reported
Other metals found:	Not reported
Other metals cleaned:	Not reported
Other contaminants found:	Not reported
Other contams found description:	Not reported
PAHs found:	Not reported
PAHs cleaned up:	Not reported
PCBs found:	Not reported
PCBs cleaned up:	Not reported
Petro products found:	Not reported
Petro products cleaned:	Not reported
Sediments found:	Not reported
Sediments cleaned:	Not reported
Soil affected:	Not reported
Soil cleaned up:	Not reported
Surface water cleaned:	Not reported
VOCs found:	Not reported
VOCs cleaned:	Not reported
Cleanup other description:	Not reported
Num. of cleanup and re-dev. jobs:	Not reported
Past use greenspace acreage:	Not reported
Past use residential acreage:	Not reported
Surface Water:	Not reported
Past use commercial acreage:	Not reported
Past use industrial acreage:	Not reported
Future use greenspace acreage:	Not reported
Future use residential acreage:	Not reported
Future use commercial acreage:	Not reported
Future use industrial acreage:	Not reported
Greenspace acreage and type:	Not reported
Superfund Fed. landowner flag:	Not reported

Map ID
Direction
Distance
Elevation

MAP FINDINGS

Site

Database(s)

EDR ID Number
EPA ID Number

892 N ASHBY ST (Continued)

1023618996

Arsenic cleaned up:	Not reported
Cadmium cleaned up:	Not reported
Chromium cleaned up:	Not reported
Copper cleaned up:	Not reported
Iron cleaned up:	Not reported
mercury cleaned up:	Not reported
Nickel Cleaned Up:	Not reported
No clean up:	Not reported
Pesticides cleaned up:	Not reported
Selenium cleaned up:	Not reported
SVOCs cleaned up:	Not reported
Unknown clean up:	Not reported
Arsenic contaminant found:	Not reported
Cadmium contaminant found:	Not reported
Chromium contaminant found:	Not reported
Copper contaminant found:	Not reported
Iron contaminant found:	Not reported
Mercury contaminant found:	Not reported
Nickel contaminant found:	Not reported
No contaminant found:	Not reported
Pesticides contaminant found:	Not reported
Selenium contaminant found:	Not reported
SVOCs contaminant found:	Not reported
Unknown contaminant found:	Not reported
Future Use: Multistory	Not reported
Media affected Bluiding Material:	Not reported
Media affected indoor air:	Not reported
Building material media cleaned up:	Not reported
Indoor air media cleaned up:	Not reported
Unknown media cleaned up:	Not reported
Past Use: Multistory	Not reported
Property Description:	former metal plating facility, fed/state haz waste site, generator
Below Poverty Number:	1385
Below Poverty Percent:	24.9%
Meidan Income:	4096
Meidan Income Number:	1652
Meidan Income Percent:	29.7%
Vacant Housing Number:	368
Vacant Housing Percent:	28.6%
Unemployed Number:	274
Unemployed Percent:	4.9%

FINDS:

Registry ID: 110061003293

Environmental Interest/Information System

US EPA Assessment, Cleanup and Redevelopment Exchange System (ACRES) is an federal online database for Brownfields Grantees to electronically submit data directly to EPA.

[Click this hyperlink](#) while viewing on your computer to access additional FINDS: detail in the EDR Site Report.

MAP FINDINGS

Map ID
Direction
Distance
Elevation

Site

Database(s)

EDR ID Number
EPA ID Number

82
SW
1/4-1/2
0.404 mi.
2132 ft.

PHOENIX HOUSE
1296 MURPHY AVENUE, SW
ATLANTA, GA 30310

DEL SHWS **S111074344**
N/A

Relative:
Lower
Actual:
1035 ft.

DEL SHWS:
Delist Date: 07/01/2015
HIS Id Number: 10917
Latitude: 33 43 ' 40 " N
Longitude: 84 25 ' 26 " W
Owner Name: Not reported
Owner Address: Not reported
Owner City: Not reported
Owner State: Not reported
Owner ZIP: Not reported
Parcel ID: Not reported
Cleanup Priority: Not reported
Reg Sub: Not reported
Last Known Property Owner NAME B: Not reported
Last Known Property Owner ADDRESS B: Not reported
Last Known Property Owner CITY B: Not reported
Last Known Property Owner STATE B: Not reported
Last Known Property Owner ZIP B: Not reported
Last Known Property Owner NAME C: Not reported
Last Known Property Owner ADDRESS C: Not reported
Last Known Property Owner CITY C: Not reported
Last Known Property Owner STATE C: Not reported
Last Known Property Owner ZIP C: Not reported
Last Known Property Owner NAME D: Not reported
Last Known Property Owner ADDRESS D: Not reported
Last Known Property Owner CITY D: Not reported
Last Known Property Owner STATE D: Not reported
Last Known Property Owner ZIP D: Not reported
Status of Cleanup Activities: Not reported
GA EPD Dir Determination Re Correction Action: Not reported
RS Released/Threats to Health Env: Not reported

83
South
1/4-1/2
0.428 mi.
2258 ft.

908 DILL AVENUE
908 DILL AVENUE
ATLANTA, GA 30310

LUST **U004250011**
UST **N/A**
Financial Assurance

Relative:
Lower
Actual:
989 ft.

LUST:
Facility ID: 10002380
Leak ID: Not reported
Description: Not reported
Cleanup Status: NFA - Clean Closure
Date Received: Not reported
Project Officer: William Logan
Project Name: UST - CLOSURE - 908 DILL AVENUE
Site Code Description: Owner/Operator funded site
No Further Action Date: 12/09/2014

Facility:
Facility Id: 10002380
Facility Status: Inactive
Facility Type: Gas Station

Map ID
Direction
Distance
Elevation

MAP FINDINGS

Site

Database(s)

EDR ID Number
EPA ID Number

908 DILL AVENUE (Continued)

U004250011

District: Not reported
Contact Id: Not reported
Owner Name: ETHYL B MOSLEY & MARTHA JONES
Owner Address: 1932 SANDTOWN ROAD
Owner City: ATLANTA
Owner State: GA
Owner Zip: 30311
Owner City,St,Zip: ATLANTA, GA 30311
Owner Telephone: 404 5522687

Tanks:

Tank ID: 1
Status: Removed from Ground
Status Date: Not reported

Tank ID: 1
Product1: Gas (Historical Use)
Material: Unknown
Capacity: 0
Pipe Material: Unknown
Pipe Type: Not reported
Overfill Protection: no
Overfill Installed: Not reported
Tank Exempt From Spill: no
Date Spill Device Installed: Not reported

Tank ID: 2
Status: Removed from Ground
Status Date: Not reported

Tank ID: 2
Product1: Gas (Historical Use)
Material: Unknown
Capacity: 0
Pipe Material: Unknown
Pipe Type: Not reported
Overfill Protection: no
Overfill Installed: Not reported
Tank Exempt From Spill: no
Date Spill Device Installed: Not reported

GA Financial Assurance 1:

Region: 1
Facility ID: 10002380
Financial Responsibility: Not reported

W84
NNE
1/4-1/2
0.453 mi.
2393 ft.

905 LEE ST SW
905 LEE ST SW
ATLANTA, GA 30310
Site 1 of 2 in cluster W

US BROWNFIELDS 1023619005
FINDS N/A

Relative:
Higher
Actual:
1053 ft.

US BROWNFIELDS:
Property Name: 905 LEE ST SW
Recipient Name: Atlanta, City of
Grant Type: Assessment
Property Number: Not reported

Map ID
Direction
Distance
Elevation

MAP FINDINGS

Site

Database(s)

EDR ID Number
EPA ID Number

905 LEE ST SW (Continued)

1023619005

Parcel size:	.88
Latitude:	33.7304
Longitude:	-84.4155
HCM Label:	Not reported
Map Scale:	Not reported
Point of Reference:	Not reported
Highlights:	Not reported
Datum:	Not reported
Acres Property ID:	83274
IC Data Access:	Not reported
Start Date:	Not reported
Redev Completion Date:	Not reported
Completed Date:	Not reported
Acres Cleaned Up:	Not reported
Cleanup Funding:	Not reported
Cleanup Funding Source:	Not reported
Assessment Funding:	Not reported
Assessment Funding Source:	Not reported
Redevelopment Funding:	Not reported
Redev. Funding Source:	Not reported
Redev. Funding Entity Name:	Not reported
Redevelopment Start Date:	Not reported
Assessment Funding Entity:	Not reported
Cleanup Funding Entity:	Not reported
Grant Type:	N/A
Accomplishment Type:	Not reported
Accomplishment Count:	0
Cooperative Agreement Number:	98403696
Start Date:	Not reported
Ownership Entity:	Not reported
Completion Date:	Not reported
Current Owner:	City of Atlanta
Did Owner Change:	Not reported
Cleanup Required:	Not reported
Video Available:	Not reported
Photo Available:	Not reported
Institutional Controls Required:	Not reported
IC Category Proprietary Controls:	Not reported
IC Cat. Info. Devices:	Not reported
IC Cat. Gov. Controls:	Not reported
IC Cat. Enforcement Permit Tools:	Not reported
IC in place date:	Not reported
IC in place:	Not reported
State/tribal program date:	Not reported
State/tribal program ID:	Not reported
State/tribal NFA date:	Not reported
Air contaminated:	Not reported
Air cleaned:	Not reported
Asbestos found:	Not reported
Asbestos cleaned:	Not reported
Controlled substance found:	Not reported
Controlled substance cleaned:	Not reported
Drinking water affected:	Not reported
Drinking water cleaned:	Not reported
Groundwater affected:	Not reported
Groundwater cleaned:	Not reported
Lead contaminant found:	Not reported

Map ID
Direction
Distance
Elevation

MAP FINDINGS

Site

Database(s)

EDR ID Number
EPA ID Number

905 LEE ST SW (Continued)

1023619005

Lead cleaned up:	Not reported
No media affected:	Not reported
Unknown media affected:	Not reported
Other cleaned up:	Not reported
Other metals found:	Not reported
Other metals cleaned:	Not reported
Other contaminants found:	Not reported
Other contams found description:	Not reported
PAHs found:	Not reported
PAHs cleaned up:	Not reported
PCBs found:	Not reported
PCBs cleaned up:	Not reported
Petro products found:	Not reported
Petro products cleaned:	Not reported
Sediments found:	Not reported
Sediments cleaned:	Not reported
Soil affected:	Not reported
Soil cleaned up:	Not reported
Surface water cleaned:	Not reported
VOCs found:	Not reported
VOCs cleaned:	Not reported
Cleanup other description:	Not reported
Num. of cleanup and re-dev. jobs:	Not reported
Past use greenspace acreage:	Not reported
Past use residential acreage:	Not reported
Surface Water:	Not reported
Past use commercial acreage:	Not reported
Past use industrial acreage:	Not reported
Future use greenspace acreage:	Not reported
Future use residential acreage:	Not reported
Future use commercial acreage:	Not reported
Future use industrial acreage:	Not reported
Greenspace acreage and type:	Not reported
Superfund Fed. landowner flag:	Not reported
Arsenic cleaned up:	Not reported
Cadmium cleaned up:	Not reported
Chromium cleaned up:	Not reported
Copper cleaned up:	Not reported
Iron cleaned up:	Not reported
mercury cleaned up:	Not reported
Nickel Cleaned Up:	Not reported
No clean up:	Not reported
Pesticides cleaned up:	Not reported
Selenium cleaned up:	Not reported
SVOCs cleaned up:	Not reported
Unknown clean up:	Not reported
Arsenic contaminant found:	Not reported
Cadmium contaminant found:	Not reported
Chromium contaminant found:	Not reported
Copper contaminant found:	Not reported
Iron contaminant found:	Not reported
Mercury contaminant found:	Not reported
Nickel contaminant found:	Not reported
No contaminant found:	Not reported
Pesticides contaminant found:	Not reported
Selenium contaminant found:	Not reported
SVOCs contaminant found:	Not reported

Map ID
Direction
Distance
Elevation

MAP FINDINGS

Site

Database(s)

EDR ID Number
EPA ID Number

905 LEE ST SW (Continued)

1023619005

Unknown contaminant found:	Not reported
Future Use: Multistory	Not reported
Media affected Bluiding Material:	Not reported
Media affected indoor air:	Not reported
Building material media cleaned up:	Not reported
Indoor air media cleaned up:	Not reported
Unknown media cleaned up:	Not reported
Past Use: Multistory	Not reported
Property Description:	vacant property, former svc station , LUST
Below Poverty Number:	980
Below Poverty Percent:	38.0%
Meidan Income:	4010
Meidan Income Number:	1634
Meidan Income Percent:	63.4%
Vacant Housing Number:	530
Vacant Housing Percent:	34.1%
Unemployed Number:	207
Unemployed Percent:	8.0%

FINDS:

Registry ID: 110061003382

Environmental Interest/Information System

US EPA Assessment, Cleanup and Redevelopment Exchange System (ACRES) is an federal online database for Brownfields Grantees to electronically submit data directly to EPA.

[Click this hyperlink](#) while viewing on your computer to access additional FINDS: detail in the EDR Site Report.

**85
SW
1/4-1/2
0.459 mi.
2426 ft.**

**MCGEAN-ROHCO, INC.
1314 MURPHY AVENUE, SW
ATLANTA, GA 30310**

**GA NON-HSI S105037302
N/A**

**Relative:
Lower
Actual:
1032 ft.**

NON HSI:	
Latitude:	Not reported
Longitude:	Not reported
Ground Water Pathway Score:	6.50
On-Site Pathway Score:	14.81
Report Date:	03/01/2001
Additional Info:	Not reported
Contamination:	benzene; xylenes

MAP FINDINGS

Map ID
 Direction
 Distance
 Elevation

Site

Database(s)

EDR ID Number
 EPA ID Number

W86
NE
1/4-1/2
0.483 mi.
2548 ft.

878 MURPHY AVENUE
878 MURPHY AVENUE
ATLANTA, GA 30312
Site 2 of 2 in cluster W

LUST **U004022523**
UST **N/A**
Financial Assurance

Relative:
Higher
Actual:
1054 ft.

LUST:
 Facility ID: 10000846
 Leak ID: 1
 Description: Confirmed Release
 Cleanup Status: NFA - No Further Action
 Date Received: 03/10/2005
 Project Officer: Calvin Jones
 Project Name: UST - 1 - 878 MURPHY AVENUE
 Site Code Description: Owner/Operator funded site
 No Further Action Date: 03/18/2005

Facility:
 Facility Id: 10000846
 Facility Status: Inactive
 Facility Type: Gas Station
 District: Not reported
 Contact Id: Not reported
 Owner Name: TOWER FINANCIAL SERVICES INC
 Owner Address: 2970 PEACHTREE ROAD SUITE 350
 Owner City: ATLANTA
 Owner State: GA
 Owner Zip: 30305
 Owner City,St,Zip: ATLANTA, GA 30305
 Owner Telephone: 404 2627367

Tanks:
 Tank ID: 1
Status: Removed from Ground
 Status Date: Not reported

 Tank ID: 1
 Product1: Not Marked/Tank Removed
 Material: Bare Steel
 Capacity: 1000
 Pipe Material: Not reported
 Pipe Type: Not reported
 Overfill Protection: no
 Overfill Installed: Not reported
 Tank Exempt From Spill: no
 Date Spill Device Installed: Not reported

Tank ID: 2
Status: Removed from Ground
 Status Date: Not reported

Tank ID: 2
 Product1: Not Marked/Tank Removed
 Material: Bare Steel
 Capacity: 500
 Pipe Material: Not reported
 Pipe Type: Not reported
 Overfill Protection: no
 Overfill Installed: Not reported

Map ID
Direction
Distance
Elevation

MAP FINDINGS

Site

Database(s)

EDR ID Number
EPA ID Number

878 MURPHY AVENUE (Continued)

U004022523

Tank Exempt From Spill: no
Date Spill Device Installed: Not reported

Tank ID: 3
Status: Removed from Ground
Status Date: Not reported

Tank ID: 3
Product1: Not Marked/Tank Removed
Material: Bare Steel
Capacity: 1000
Pipe Material: Not reported
Pipe Type: Not reported
Overfill Protection: no
Overfill Installed: Not reported
Tank Exempt From Spill: no
Date Spill Device Installed: Not reported

Tank ID: 4
Status: Removed from Ground
Status Date: Not reported

Tank ID: 4
Product1: Not Marked/Tank Removed
Material: Bare Steel
Capacity: 500
Pipe Material: Not reported
Pipe Type: Not reported
Overfill Protection: no
Overfill Installed: Not reported
Tank Exempt From Spill: no
Date Spill Device Installed: Not reported

Tank ID: 5
Status: Removed from Ground
Status Date: Not reported

Tank ID: 5
Product1: Used Oil
Material: Bare Steel
Capacity: 1000
Pipe Material: Not reported
Pipe Type: Not reported
Overfill Protection: no
Overfill Installed: Not reported
Tank Exempt From Spill: no
Date Spill Device Installed: Not reported

GA Financial Assurance 1:
Region: 1
Facility ID: 10000846
Financial Responsibility: Not reported

Map ID
 Direction
 Distance
 Elevation

MAP FINDINGS

Site

Database(s)

EDR ID Number
 EPA ID Number

87
NNW
1/4-1/2
0.492 mi.
2597 ft.

1101 DONNELLY AVE SW
1101 DONNELLY AVE SW
ATLANTA, GA 30310

US BROWNFIELDS **1023618489**
FINDS **N/A**

Relative:
Lower
Actual:
1010 ft.

US BROWNFIELDS:

Property Name:	1101 DONNELLY AVE SW
Recipient Name:	Atlanta, City of
Grant Type:	Assessment
Property Number:	Not reported
Parcel size:	4.22
Latitude:	33.7315
Longitude:	-84.4235
HCM Label:	Not reported
Map Scale:	Not reported
Point of Reference:	Not reported
Highlights:	Not reported
Datum:	Not reported
Acres Property ID:	83322
IC Data Access:	Not reported
Start Date:	Not reported
Redev Completion Date:	Not reported
Completed Date:	Not reported
Acres Cleaned Up:	Not reported
Cleanup Funding:	Not reported
Cleanup Funding Source:	Not reported
Assessment Funding:	Not reported
Assessment Funding Source:	Not reported
Redevelopment Funding:	Not reported
Redev. Funding Source:	Not reported
Redev. Funding Entity Name:	Not reported
Redevelopment Start Date:	Not reported
Assessment Funding Entity:	Not reported
Cleanup Funding Entity:	Not reported
Grant Type:	N/A
Accomplishment Type:	Not reported
Accomplishment Count:	0
Cooperative Agreement Number:	98403696
Start Date:	Not reported
Ownership Entity:	Not reported
Completion Date:	Not reported
Current Owner:	City of Atlanta
Did Owner Change:	Not reported
Cleanup Required:	Not reported
Video Available:	Not reported
Photo Available:	Not reported
Institutional Controls Required:	Not reported
IC Category Proprietary Controls:	Not reported
IC Cat. Info. Devices:	Not reported
IC Cat. Gov. Controls:	Not reported
IC Cat. Enforcement Permit Tools:	Not reported
IC in place date:	Not reported
IC in place:	Not reported
State/tribal program date:	Not reported
State/tribal program ID:	Not reported
State/tribal NFA date:	Not reported
Air contaminated:	Not reported
Air cleaned:	Not reported

Map ID
Direction
Distance
Elevation

MAP FINDINGS

Site

Database(s)

EDR ID Number
EPA ID Number

1101 DONNELLY AVE SW (Continued)

1023618489

Asbestos found:	Not reported
Asbestos cleaned:	Not reported
Controlled substance found:	Not reported
Controlled substance cleaned:	Not reported
Drinking water affected:	Not reported
Drinking water cleaned:	Not reported
Groundwater affected:	Not reported
Groundwater cleaned:	Not reported
Lead contaminant found:	Not reported
Lead cleaned up:	Not reported
No media affected:	Not reported
Unknown media affected:	Not reported
Other cleaned up:	Not reported
Other metals found:	Not reported
Other metals cleaned:	Not reported
Other contaminants found:	Not reported
Other contams found description:	Not reported
PAHs found:	Not reported
PAHs cleaned up:	Not reported
PCBs found:	Not reported
PCBs cleaned up:	Not reported
Petro products found:	Not reported
Petro products cleaned:	Not reported
Sediments found:	Not reported
Sediments cleaned:	Not reported
Soil affected:	Not reported
Soil cleaned up:	Not reported
Surface water cleaned:	Not reported
VOCs found:	Not reported
VOCs cleaned:	Not reported
Cleanup other description:	Not reported
Num. of cleanup and re-dev. jobs:	Not reported
Past use greenspace acreage:	Not reported
Past use residential acreage:	Not reported
Surface Water:	Not reported
Past use commercial acreage:	Not reported
Past use industrial acreage:	Not reported
Future use greenspace acreage:	Not reported
Future use residential acreage:	Not reported
Future use commercial acreage:	Not reported
Future use industrial acreage:	Not reported
Greenspace acreage and type:	Not reported
Superfund Fed. landowner flag:	Not reported
Arsenic cleaned up:	Not reported
Cadmium cleaned up:	Not reported
Chromium cleaned up:	Not reported
Copper cleaned up:	Not reported
Iron cleaned up:	Not reported
mercury cleaned up:	Not reported
Nickel Cleaned Up:	Not reported
No clean up:	Not reported
Pesticides cleaned up:	Not reported
Selenium cleaned up:	Not reported
SVOCs cleaned up:	Not reported
Unknown clean up:	Not reported
Arsenic contaminant found:	Not reported
Cadmium contaminant found:	Not reported

Map ID
 Direction
 Distance
 Elevation

MAP FINDINGS

Site

Database(s)

EDR ID Number
 EPA ID Number

1101 DONNELLY AVE SW (Continued)

1023618489

Chromium contaminant found:	Not reported
Copper contaminant found:	Not reported
Iron contaminant found:	Not reported
Mercury contaminant found:	Not reported
Nickel contaminant found:	Not reported
No contaminant found:	Not reported
Pesticides contaminant found:	Not reported
Selenium contaminant found:	Not reported
SVOCs contaminant found:	Not reported
Unknown contaminant found:	Not reported
Future Use: Multistory	Not reported
Media affected Bluiding Material:	Not reported
Media affected indoor air:	Not reported
Building material media cleaned up:	Not reported
Indoor air media cleaned up:	Not reported
Unknown media cleaned up:	Not reported
Past Use: Multistory	Not reported
Property Description:	former food svc facility, emergency response to reported release of haz subst.
Below Poverty Number:	842
Below Poverty Percent:	31.6%
Meidan Income:	5205
Meidan Income Number:	1441
Meidan Income Percent:	54.1%
Vacant Housing Number:	609
Vacant Housing Percent:	37.1%
Unemployed Number:	254
Unemployed Percent:	9.5%

FINDS:

Registry ID: 110060768254

Environmental Interest/Information System

US EPA Assessment, Cleanup and Redevelopment Exchange System (ACRES) is a federal online database for Brownfields Grantees to electronically submit data directly to EPA.

[Click this hyperlink](#) while viewing on your computer to access additional FINDS: detail in the EDR Site Report.

X88
SE
1/2-1
0.704 mi.
3716 ft.

CAPITOL VIEW MASONIC TEMPLE
1331 METROPOLITAN PARKWAY SW
ATLANTA, GA 30310
Site 1 of 2 in cluster X

GA NON-HSI S118505539
N/A

Relative:
Lower
Actual:
1031 ft.

NON HSI:
 Latitude: 33.71861
 Longitude: 84.408056
 Ground Water Pathway Score: 6.50
 On-Site Pathway Score: 7.90
 Report Date: 02/18/2016
 Additional Info: Tax Parcel: 14 010500090121
 Contamination: tetrachloroethylene

MAP FINDINGS

Map ID			EDR ID Number
Direction			EPA ID Number
Distance			
Elevation	Site	Database(s)	

X89	VACANT PROPERTY	GA NON-HSI	S112834565
ESE	1332 METROPOLITAN PARKWAY	INST CONTROL	N/A
1/2-1	ATLANTA, GA 30310	BROWNFIELDS	

0.711 mi.
3754 ft. **Site 2 of 2 in cluster X**

Relative:	NON HSI:		
Lower	Latitude:	33.71777	
	Longitude:	84.407778	
Actual:	Ground Water Pathway Score:	6.50	
1024 ft.	On-Site Pathway Score:	Deferred	
	Report Date:	06/05/2013	
	Additional Info:	Not reported	
	Contamination:	tetrachloroethene	

INST CONTROL:

Risk:	Non-Residential		
Restricted:	Restricted		
RRS Code:	3		

BROWNFIELD:

Acreage:	2.7		
Risk:	Non-Residential		
Restricted:	Restricted		
RRS Code:	3		
Status:	N-HSI		
Date Cleanup Plan:	02/08/2013		
Date Cleanup Completed:	01/12/2015		

90	HUFFINE PROPERTIES	GA NON-HSI	S105174705
NNE	BETWEEN MURPHY AVE & LOWNES ST.		N/A
1/2-1	ATLANTA, GA 30310		

0.729 mi.
3851 ft.

Relative:	NON HSI:		
Higher	Latitude:	33.73416	
	Longitude:	84.411944	
Actual:	Ground Water Pathway Score:	6.50	
1070 ft.	On-Site Pathway Score:	9.90	
	Report Date:	07/01/2001	
	Additional Info:	Not reported	
	Contamination:	tetrachloroethene	

91	V.T. USED TIRES	GA NON-HSI	S105174723
NNE	715 WEST WHITEHALL STREET		N/A
1/2-1	ATLANTA, GA 30310		

0.763 mi.
4027 ft.

Relative:	NON HSI:		
Higher	Latitude:	33.74083	
	Longitude:	84.412500	
Actual:	Ground Water Pathway Score:	8.13	
1060 ft.	On-Site Pathway Score:	13.89	
	Report Date:	09/01/2001	
	Additional Info:	Not reported	

Map ID
Direction
Distance
Elevation

MAP FINDINGS

Site

Database(s)

EDR ID Number
EPA ID Number

V.T. USED TIRES (Continued)

S105174723

Contamination: Not reported

92
NE
1/2-1
0.917 mi.
4843 ft.

COUNTRY HOME BAKERS INC. SUBSIDIARY OF J J SNACK F
720 METROPOLITAN PARKWAY SW
ATLANTA, GA 30310

GA NON-HSI
INST CONTROL
BROWNFIELDS
NPDES
TIER 2

S107772631
N/A

Relative:
Lower
Actual:
1017 ft.

NON HSI:
Latitude: 33.71861
Longitude: 84.407222
Ground Water Pathway Score: 8.10
On-Site Pathway Score: Deferred
Report Date: 02/02/2017
Additional Info: Not reported
Contamination: carbon tetrachloride

INST CONTROL:

Risk: Non-Residential
Restricted: Restricted
RRS Code: 3-4

BROWNFIELD:

Acreage: 4.371
Risk: Non-Residential
Restricted: Restricted
RRS Code: 3-4
Status: N-HSI
Date Cleanup Plan: 01/25/2016
Date Cleanup Completed: 09/08/2017

NPDES:

NPDES Id: Not reported
Notice of Intent Num: 12166
Facility Type Desc: Not reported
NOI Type: Notice of Intent
River Basin: Not reported
Permit Sub Type: Not reported

GA TIER 2:

Reporting Year: 2015
Facility ID: 5401671
Facility Country: Not reported
Company Name: Country Home Bakers Subsidiary of J J Snack Foods
Date Submitted: 02/24/2016
Filing Type: 312; RMP
SIC Code: Not reported
NAICS Code: 311412
Dun&Bradstreet Code: 05-473-2839
Chemicals Same as Last Year: Not reported
Data Tier 2 Signed: Not reported
Dikes/Saveguard Measures: Not reported
Facility Department: Not reported
Facility Date Modified: 02/25/2016
State Fees Total: Not reported
Mailing Address: Not reported

Map ID
Direction
Distance
Elevation

MAP FINDINGS

Site

Database(s)

EDR ID Number
EPA ID Number

COUNTRY HOME BAKERS INC. SUBSIDIARY OF J J SNACK FOODS (Continued)

S107772631

Mailing City,St,Zip:	Not reported
Mailing Country:	Not reported
Latitude:	33.73833
Longitude:	-84.408444
Lat/Long Location Desc:	Not reported
Lat/Long Method:	Not reported
Number Employees on Site:	Not reported
Site Coordinate Abbrvtns Sbmtd:	Not reported
Fire District:	Not reported
Notes:	Not reported
Validity:	Not reported
Inventory:	
Facility Id:	5401671
Year:	2015
Chemical Inventory ID:	Not reported
Acute Health Risks:	True
Average Daily Amount:	36000.0
Average Daily Amount Code:	Not reported
CB Record ID:	Not reported
Chemical Same as Last Year:	Not reported
Chronic Health Risk:	False
CAS Number:	7664417
EHS Substance:	True
Last Modified:	Not reported
Days on Site:	Not reported
Chemical Name:	Anhydrous Ammonia
Fire Hazard:	True
Gas:	True
Liquid:	True
Max Daily Amount:	36000.0
Max Daily Amount Code:	Not reported
Max Amount in Largest Container:	Not reported
Mixture Form:	False
Sudden Release of Pressure Hazard:	True
Pure Form:	True
Reactive Hazard:	False
Solid:	False
Facility Name:	Country Home Bakers Subsidiary of J J Snack Foods
Contact Info:	Kenny Wylie
Contact Type:	Fac. Emergency Coordinator
Email:	KWylie@jjsnack.com
Phone1:	4049891663
Phone2:	8565329035
Phone3:	Not reported
Phone4:	Not reported
Phone5:	Not reported
Hazardous 1 least hazardous/4 most hazardous:	3
Flammable 1 least flammable/4 most flammable:	1
Reactive 1 least reactive/4 very reactive:	0
Any characteristic over/above H F and R category:	-
Inventory:	
Facility Id:	5401671
Year:	2015
Chemical Inventory ID:	Not reported
Acute Health Risks:	True
Average Daily Amount:	36000.0

Map ID
Direction
Distance
Elevation

MAP FINDINGS

Site

Database(s)

EDR ID Number
EPA ID Number

COUNTRY HOME BAKERS INC. SUBSIDIARY OF J J SNACK FOODS (Continued)

S107772631

Average Daily Amount Code: Not reported
CB Record ID: Not reported
Chemical Same as Last Year: Not reported
Chronic Health Risk: False
CAS Number: 7664417
EHS Substance: True
Last Modified: Not reported
Days on Site: Not reported
Chemical Name: Anhydrous Ammonia
Fire Hazard: True
Gas: True
Liquid: True
Max Daily Amount: 36000.0
Max Daily Amount Code: Not reported
Max Amount in Largest Container: Not reported
Mixture Form: False
Sudden Release of Pressure Hazard: True
Pure Form: True
Reactive Hazard: False
Solid: False
Facility Name: Country Home Bakers Subsidiary of J J Snack Foods
Contact Info: Kenny Wylie
Contact Type: Fac. Emergency Coordinator
Email: KWylie@jjsnack.com
Phone1: 4049891663
Phone2: 8565329035
Phone3: Not reported
Phone4: Not reported
Phone5: Not reported
Hazardous 1 least hazardous/4 most hazardous: 3
Flammable 1 least flammable/4 most flammable: 1
Reactive 1 least reactive/4 very reactive: 0
Any characteristic over/above H F and R category: -

Inventory:

Facility Id: 5401671
Year: 2015
Chemical Inventory ID: Not reported
Acute Health Risks: True
Average Daily Amount: 36000.0
Average Daily Amount Code: Not reported
CB Record ID: Not reported
Chemical Same as Last Year: Not reported
Chronic Health Risk: False
CAS Number: 7664417
EHS Substance: True
Last Modified: Not reported
Days on Site: Not reported
Chemical Name: Anhydrous Ammonia
Fire Hazard: True
Gas: True
Liquid: True
Max Daily Amount: 36000.0
Max Daily Amount Code: Not reported
Max Amount in Largest Container: Not reported
Mixture Form: False
Sudden Release of Pressure Hazard: True
Pure Form: True

Map ID
Direction
Distance
Elevation

MAP FINDINGS

Site

Database(s)

EDR ID Number
EPA ID Number

COUNTRY HOME BAKERS INC. SUBSIDIARY OF J J SNACK FOODS (Continued)

S107772631

Reactive Hazard:	False	
Solid:	False	
Facility Name:	Country Home Bakers Subsidiary of J J Snack Foods	
Contact Info:	Kenny Wylie	
Contact Type:	Fac. Emergency Coordinator	
Email:	KWylie@jjsnack.com	
Phone1:	4049891663	
Phone2:	8565329035	
Phone3:	Not reported	
Phone4:	Not reported	
Phone5:	Not reported	
Hazardous 1 least hazardous/4 most hazardous:		3
Flammable 1 least flammable/4 most flammable:		1
Reactive 1 least reactive/4 very reactive:		0
Any characteristic over/above H F and R category:		-
Inventory:		
Facility Id:	5401671	
Year:	2015	
Chemical Inventory ID:	Not reported	
Acute Health Risks:	True	
Average Daily Amount:	36000.0	
Average Daily Amount Code:	Not reported	
CB Record ID:	Not reported	
Chemical Same as Last Year:	Not reported	
Chronic Health Risk:	False	
CAS Number:	7664417	
EHS Substance:	True	
Last Modified:	Not reported	
Days on Site:	Not reported	
Chemical Name:	Anhydrous Ammonia	
Fire Hazard:	True	
Gas:	True	
Liquid:	True	
Max Daily Amount:	36000.0	
Max Daily Amount Code:	Not reported	
Max Amount in Largest Container:	Not reported	
Mixture Form:	False	
Sudden Release of Pressure Hazard:	True	
Pure Form:	True	
Reactive Hazard:	False	
Solid:	False	
Facility Name:	Country Home Bakers Subsidiary of J J Snack Foods	
Contact Info:	Kenny Wylie	
Contact Type:	Fac. Emergency Coordinator	
Email:	KWylie@jjsnack.com	
Phone1:	4049891663	
Phone2:	8565329035	
Phone3:	Not reported	
Phone4:	Not reported	
Phone5:	Not reported	
Hazardous 1 least hazardous/4 most hazardous:		3
Flammable 1 least flammable/4 most flammable:		1
Reactive 1 least reactive/4 very reactive:		0
Any characteristic over/above H F and R category:		-
Inventory:		
Facility Id:	5401671	

Map ID
Direction
Distance
Elevation

MAP FINDINGS

Site

Database(s)

EDR ID Number
EPA ID Number

COUNTRY HOME BAKERS INC. SUBSIDIARY OF J J SNACK FOODS (Continued)

S107772631

Year: 2015
Chemical Inventory ID: Not reported
Acute Health Risks: True
Average Daily Amount: 36000.0
Average Daily Amount Code: Not reported
CB Record ID: Not reported
Chemical Same as Last Year: Not reported
Chronic Health Risk: False
CAS Number: 7664417
EHS Substance: True
Last Modified: Not reported
Days on Site: Not reported
Chemical Name: Anhydrous Ammonia
Fire Hazard: True
Gas: True
Liquid: True
Max Daily Amount: 36000.0
Max Daily Amount Code: Not reported
Max Amount in Largest Container: Not reported
Mixture Form: False
Sudden Release of Pressure Hazard: True
Pure Form: True
Reactive Hazard: False
Solid: False
Facility Name: Country Home Bakers Subsidiary of J J Snack Foods
Contact Info: Kenny Wylie
Contact Type: Fac. Emergency Coordinator
Email: KWylie@jjsnack.com
Phone1: 4049891663
Phone2: 8565329035
Phone3: Not reported
Phone4: Not reported
Phone5: Not reported
Hazardous 1 least hazardous/4 most hazardous: 3
Flammable 1 least flammable/4 most flammable: 1
Reactive 1 least reactive/4 very reactive: 0
Any characteristic over/above H F and R category: -

Inventory:

Facility Id: 5401671
Year: 2015
Chemical Inventory ID: Not reported
Acute Health Risks: True
Average Daily Amount: 36000.0
Average Daily Amount Code: Not reported
CB Record ID: Not reported
Chemical Same as Last Year: Not reported
Chronic Health Risk: False
CAS Number: 7664417
EHS Substance: True
Last Modified: Not reported
Days on Site: Not reported
Chemical Name: Anhydrous Ammonia
Fire Hazard: True
Gas: True
Liquid: True
Max Daily Amount: 36000.0
Max Daily Amount Code: Not reported

Map ID
Direction
Distance
Elevation

MAP FINDINGS

Site

Database(s)

EDR ID Number
EPA ID Number

COUNTRY HOME BAKERS INC. SUBSIDIARY OF J J SNACK FOODS (Continued)

S107772631

Max Amount in Largest Container: Not reported
Mixture Form: False
Sudden Release of Pressure Hazard: True
Pure Form: True
Reactive Hazard: False
Solid: False
Facility Name: Country Home Bakers Subsidiary of J J Snack Foods
Contact Info: Kenny Wylie
Contact Type: Fac. Emergency Coordinator
Email: KWylie@jjsnack.com
Phone1: 4049891663
Phone2: 8565329035
Phone3: Not reported
Phone4: Not reported
Phone5: Not reported
Hazardous 1 least hazardous/4 most hazardous: 3
Flammable 1 least flammable/4 most flammable: 1
Reactive 1 least reactive/4 very reactive: 0
Any characteristic over/above H F and R category: -

Reporting Year: 2012
Facility ID: 4027049
Facility Country: Not reported
Company Name: Country Home Bakers Inc. Subsidiary of JJ Snack Foods
Date Submitted: Not reported
Filing Type: Not reported
SIC Code: Not reported
NAICS Code: Not reported
Dun&Bradstreet Code: Not reported
Chemicals Same as Last Year: Not reported
Data Tier 2 Signed: 01/10/2013
Dikes/Saveguard Measures: Not reported
Facility Department: Not reported
Facility Date Modified: 01/10/2013
State Fees Total: Not reported
Mailing Address: Not reported
Mailing City,St,Zip: Not reported
Mailing Country: Not reported
Latitude: 33.73833
Longitude: -84.40844
Lat/Long Location Desc: Not reported
Lat/Long Method: Not reported
Number Employees on Site: Not reported
Site Coordinate Abbrvtns Sbmtd: Not reported
Fire District: Not reported
Notes: Not reported
Validity: Not reported
Contact 1: Jose Perez
Contact Type 1: Emergency Contact
Contact Email 1: jperez@jjsnack.com
Contact 1 Telephone1: 404-989-1663
Contact 1 Telephone2: Not reported
Contact 1 Phone3: Not reported
Contact Name 2: Jackie Jones
Contact Type 2: Emergency Contact
Contact Email 2: jjones@jjsnack.com
Contact 2 Telephone1: 404-989-1705

Map ID
Direction
Distance
Elevation

MAP FINDINGS

Site

Database(s)

EDR ID Number
EPA ID Number

COUNTRY HOME BAKERS INC. SUBSIDIARY OF J J SNACK FOODS (Continued)

S107772631

Contact 2 Telephone2:	Not reported
Contact Name 3:	J & J Snack Foods
Contact Type 3:	Owner / Operator
Contact Email 3:	Not reported
Contact 3 Telephone1:	856-665-9533
Contact 3 Telephone2:	Not reported
Contact 3 Telephone3:	Not reported
Contact Name 4:	Not reported
Contact Type 4:	Not reported
Contact Email 4:	Not reported
Contact 4 Telephone1:	Not reported
Contact 4 Telephone2:	Not reported
Contact Name 5:	Not reported
Contact Type 5:	Not reported
Contact Email 5:	Not reported
Contact 5 Telephone1:	Not reported
Contact 5 Telephone2:	Not reported
Contact 5 Telephone3:	Not reported
Inventory:	
Facility Id:	4027049
Year:	2012
Chemical Inventory ID:	Not reported
Acute Health Risks:	True
Average Daily Amount:	35000.0
Average Daily Amount Code:	Not reported
CB Record ID:	Not reported
Chemical Same as Last Year:	Not reported
Chronic Health Risk:	False
CAS Number:	7664417
EHS Substance:	Not reported
Last Modified:	Not reported
Days on Site:	Not reported
Chemical Name:	AMMONIA (ANHYDROUS)
Fire Hazard:	True
Gas:	True
Liquid:	True
Max Daily Amount:	36000.0
Max Daily Amount Code:	Not reported
Max Amount in Largest Container:	Not reported
Mixture Form:	False
Sudden Release of Pressure Hazard:	True
Pure Form:	True
Reactive Hazard:	False
Solid:	False
Facility Name:	Country Home Bakers Inc. Subsidiary of J J Snack Foods
Contact Info:	Jackie Jones
Contact Type:	Emergency Contact
Email:	jjones@jjsnack.com
Phone1:	404-989-1705
Phone2:	Not reported
Phone3:	Not reported
Phone4:	Not reported
Phone5:	Not reported
Hazardous 1 least hazardous/4 most hazardous:	3
Flammable 1 least flammable/4 most flammable:	1
Reactive 1 least reactive/4 very reactive:	0
Any characteristic over/above H F and R category:	-

Map ID
Direction
Distance
Elevation

MAP FINDINGS

Site

Database(s)

EDR ID Number
EPA ID Number

COUNTRY HOME BAKERS INC. SUBSIDIARY OF J J SNACK FOODS (Continued)

S107772631

Inventory:

Facility Id: 4027049
Year: 2012
Chemical Inventory ID: Not reported
Acute Health Risks: True
Average Daily Amount: 35000.0
Average Daily Amount Code: Not reported
CB Record ID: Not reported
Chemical Same as Last Year: Not reported
Chronic Health Risk: False
CAS Number: 7664417
EHS Substance: Not reported
Last Modified: Not reported
Days on Site: Not reported
Chemical Name: AMMONIA (ANHYDROUS)
Fire Hazard: True
Gas: True
Liquid: True
Max Daily Amount: 36000.0
Max Daily Amount Code: Not reported
Max Amount in Largest Container: Not reported
Mixture Form: False
Sudden Release of Pressure Hazard: True
Pure Form: True
Reactive Hazard: False
Solid: False
Facility Name: Country Home Bakers Inc. Subsidiary of J J Snack Foods
Contact Info: Jackie Jones
Contact Type: Emergency Contact
Email: jjones@jjsnack.com
Phone1: 404-989-1705
Phone2: Not reported
Phone3: Not reported
Phone4: Not reported
Phone5: Not reported
Hazardous 1 least hazardous/4 most hazardous: 3
Flammable 1 least flammable/4 most flammable: 1
Reactive 1 least reactive/4 very reactive: 0
Any characteristic over/above H F and R category: -

Inventory:

Facility Id: 4027049
Year: 2012
Chemical Inventory ID: Not reported
Acute Health Risks: True
Average Daily Amount: 35000.0
Average Daily Amount Code: Not reported
CB Record ID: Not reported
Chemical Same as Last Year: Not reported
Chronic Health Risk: False
CAS Number: 7664417
EHS Substance: Not reported
Last Modified: Not reported
Days on Site: Not reported
Chemical Name: AMMONIA (ANHYDROUS)
Fire Hazard: True
Gas: True

Map ID
Direction
Distance
Elevation

MAP FINDINGS

Site

Database(s)

EDR ID Number
EPA ID Number

COUNTRY HOME BAKERS INC. SUBSIDIARY OF J J SNACK FOODS (Continued)

S107772631

Liquid: True
Max Daily Amount: 36000.0
Max Daily Amount Code: Not reported
Max Amount in Largest Container: Not reported
Mixture Form: False
Sudden Release of Pressure Hazard: True
Pure Form: True
Reactive Hazard: False
Solid: False
Facility Name: Country Home Bakers Inc. Subsidiary of J J Snack Foods
Contact Info: Jackie Jones
Contact Type: Emergency Contact
Email: jjones@jjsnack.com
Phone1: 404-989-1705
Phone2: Not reported
Phone3: Not reported
Phone4: Not reported
Phone5: Not reported
Hazardous 1 least hazardous/4 most hazardous: 3
Flammable 1 least flammable/4 most flammable: 1
Reactive 1 least reactive/4 very reactive: 0
Any characteristic over/above H F and R category: -

Inventory:

Facility Id: 4027049
Year: 2012
Chemical Inventory ID: Not reported
Acute Health Risks: True
Average Daily Amount: 35000.0
Average Daily Amount Code: Not reported
CB Record ID: Not reported
Chemical Same as Last Year: Not reported
Chronic Health Risk: False
CAS Number: 7664417
EHS Substance: Not reported
Last Modified: Not reported
Days on Site: Not reported
Chemical Name: AMMONIA (ANHYDROUS)
Fire Hazard: True
Gas: True
Liquid: True
Max Daily Amount: 36000.0
Max Daily Amount Code: Not reported
Max Amount in Largest Container: Not reported
Mixture Form: False
Sudden Release of Pressure Hazard: True
Pure Form: True
Reactive Hazard: False
Solid: False
Facility Name: Country Home Bakers Inc. Subsidiary of J J Snack Foods
Contact Info: Jackie Jones
Contact Type: Emergency Contact
Email: jjones@jjsnack.com
Phone1: 404-989-1705
Phone2: Not reported
Phone3: Not reported
Phone4: Not reported
Phone5: Not reported

Map ID
Direction
Distance
Elevation

MAP FINDINGS

Site

Database(s)

EDR ID Number
EPA ID Number

COUNTRY HOME BAKERS INC. SUBSIDIARY OF J J SNACK FOODS (Continued)

S107772631

Hazardous 1 least hazardous/4 most hazardous: 3
Flammable 1 least flammable/4 most flammable: 1
Reactive 1 least reactive/4 very reactive: 0
Any characteristic over/above H F and R category: -

Inventory:

Facility Id: 4027049
Year: 2012
Chemical Inventory ID: Not reported
Acute Health Risks: True
Average Daily Amount: 35000.0
Average Daily Amount Code: Not reported
CB Record ID: Not reported
Chemical Same as Last Year: Not reported
Chronic Health Risk: False
CAS Number: 7664417
EHS Substance: Not reported
Last Modified: Not reported
Days on Site: Not reported
Chemical Name: AMMONIA (ANHYDROUS)
Fire Hazard: True
Gas: True
Liquid: True
Max Daily Amount: 36000.0
Max Daily Amount Code: Not reported
Max Amount in Largest Container: Not reported
Mixture Form: False
Sudden Release of Pressure Hazard: True
Pure Form: True
Reactive Hazard: False
Solid: False
Facility Name: Country Home Bakers Inc. Subsidiary of J J Snack Foods
Contact Info: Jackie Jones
Contact Type: Emergency Contact
Email: jjones@jjsnack.com
Phone1: 404-989-1705
Phone2: Not reported
Phone3: Not reported
Phone4: Not reported
Phone5: Not reported

Hazardous 1 least hazardous/4 most hazardous: 3
Flammable 1 least flammable/4 most flammable: 1
Reactive 1 least reactive/4 very reactive: 0
Any characteristic over/above H F and R category: -

Inventory:

Facility Id: 4027049
Year: 2012
Chemical Inventory ID: Not reported
Acute Health Risks: True
Average Daily Amount: 35000.0
Average Daily Amount Code: Not reported
CB Record ID: Not reported
Chemical Same as Last Year: Not reported
Chronic Health Risk: False
CAS Number: 7664417
EHS Substance: Not reported
Last Modified: Not reported

Map ID
Direction
Distance
Elevation

MAP FINDINGS

Site

Database(s)

EDR ID Number
EPA ID Number

COUNTRY HOME BAKERS INC. SUBSIDIARY OF J J SNACK FOODS (Continued)

S107772631

Days on Site:	Not reported
Chemical Name:	AMMONIA (ANHYDROUS)
Fire Hazard:	True
Gas:	True
Liquid:	True
Max Daily Amount:	36000.0
Max Daily Amount Code:	Not reported
Max Amount in Largest Container:	Not reported
Mixture Form:	False
Sudden Release of Pressure Hazard:	True
Pure Form:	True
Reactive Hazard:	False
Solid:	False
Facility Name:	Country Home Bakers Inc. Subsidiary of J J Snack Foods
Contact Info:	Jackie Jones
Contact Type:	Emergency Contact
Email:	jjones@jjsnack.com
Phone1:	404-989-1705
Phone2:	Not reported
Phone3:	Not reported
Phone4:	Not reported
Phone5:	Not reported
Hazardous 1 least hazardous/4 most hazardous:	3
Flammable 1 least flammable/4 most flammable:	1
Reactive 1 least reactive/4 very reactive:	0
Any characteristic over/above H F and R category:	-
Reporting Year:	2011
Facility ID:	2911059
Facility Country:	Not reported
Company Name:	Not reported
Date Submitted:	Not reported
Filing Type:	Not reported
SIC Code:	Not reported
NAICS Code:	Not reported
Dun&Bradstreet Code:	Not reported
Chemicals Same as Last Year:	Not reported
Data Tier 2 Signed:	01/30/2012
Dikes/Saveguard Measures:	Not reported
Facility Department:	Not reported
Facility Date Modified:	01/30/2012
State Fees Total:	Not reported
Mailing Address:	Not reported
Mailing City,St,Zip:	Not reported
Mailing Country:	Not reported
Latitude:	33.73833
Longitude:	-84.40844
Lat/Long Location Desc:	Not reported
Lat/Long Method:	Not reported
Number Employees on Site:	Not reported
Site Coordinate Abbrvtns Sbmtd:	Not reported
Fire District:	Not reported
Notes:	Not reported
Validity:	Not reported
Contact 1:	Not reported
Contact Type 1:	Not reported
Contact Email 1:	Not reported

Map ID
Direction
Distance
Elevation

MAP FINDINGS

Site

Database(s)

EDR ID Number
EPA ID Number

COUNTRY HOME BAKERS INC. SUBSIDIARY OF J J SNACK FOODS (Continued)

S107772631

Contact 1 Telephone1:	Not reported
Contact 1 Telephone2:	Not reported
Contact 1 Phone3:	Not reported
Contact Name 2:	Not reported
Contact Type 2:	Not reported
Contact Email 2:	Not reported
Contact 2 Telephone1:	Not reported
Contact 2 Telephone2:	Not reported
Contact Name 3:	Not reported
Contact Type 3:	Not reported
Contact Email 3:	Not reported
Contact 3 Telephone1:	Not reported
Contact 3 Telephone2:	Not reported
Contact 3 Telephone3:	Not reported
Contact Name 4:	Not reported
Contact Type 4:	Not reported
Contact Email 4:	Not reported
Contact 4 Telephone1:	Not reported
Contact 4 Telephone2:	Not reported
Contact Name 5:	Not reported
Contact Type 5:	Not reported
Contact Email 5:	Not reported
Contact 5 Telephone1:	Not reported
Contact 5 Telephone2:	Not reported
Contact 5 Telephone3:	Not reported
Inventory:	
Facility Id:	2911059
Year:	2011
Chemical Inventory ID:	Not reported
Acute Health Risks:	True
Average Daily Amount:	35000.0
Average Daily Amount Code:	Not reported
CB Record ID:	Not reported
Chemical Same as Last Year:	Not reported
Chronic Health Risk:	False
CAS Number:	7664417
EHS Substance:	Not reported
Last Modified:	Not reported
Days on Site:	Not reported
Chemical Name:	Anhydrous Ammonia
Fire Hazard:	True
Gas:	True
Liquid:	True
Max Daily Amount:	36000.0
Max Daily Amount Code:	Not reported
Max Amount in Largest Container:	Not reported
Mixture Form:	False
Sudden Release of Pressure Hazard:	True
Pure Form:	True
Reactive Hazard:	False
Solid:	False
Facility Name:	Not reported
Contact Info:	Not reported
Contact Type:	Not reported
Email:	Not reported
Phone1:	Not reported
Phone2:	Not reported

Map ID
Direction
Distance
Elevation

MAP FINDINGS

Site

Database(s)

EDR ID Number
EPA ID Number

COUNTRY HOME BAKERS INC. SUBSIDIARY OF J J SNACK FOODS (Continued)

S107772631

Phone3:	Not reported	
Phone4:	Not reported	
Phone5:	Not reported	
Hazardous 1 least hazardous/4 most hazardous:		Not reported
Flammable 1 least flammable/4 most flammable:		Not reported
Reactive 1 least reactive/4 very reactive:		Not reported
Any characteristic over/above H F and R category:		Not reported
Inventory:		
Facility Id:	2911059	
Year:	2011	
Chemical Inventory ID:	Not reported	
Acute Health Risks:	True	
Average Daily Amount:	35000.0	
Average Daily Amount Code:	Not reported	
CB Record ID:	Not reported	
Chemical Same as Last Year:	Not reported	
Chronic Health Risk:	False	
CAS Number:	7664417	
EHS Substance:	Not reported	
Last Modified:	Not reported	
Days on Site:	Not reported	
Chemical Name:	Anhydrous Ammonia	
Fire Hazard:	True	
Gas:	True	
Liquid:	True	
Max Daily Amount:	36000.0	
Max Daily Amount Code:	Not reported	
Max Amount in Largest Container:	Not reported	
Mixture Form:	False	
Sudden Release of Pressure Hazard:	True	
Pure Form:	True	
Reactive Hazard:	False	
Solid:	False	
Facility Name:	Not reported	
Contact Info:	Not reported	
Contact Type:	Not reported	
Email:	Not reported	
Phone1:	Not reported	
Phone2:	Not reported	
Phone3:	Not reported	
Phone4:	Not reported	
Phone5:	Not reported	
Hazardous 1 least hazardous/4 most hazardous:		Not reported
Flammable 1 least flammable/4 most flammable:		Not reported
Reactive 1 least reactive/4 very reactive:		Not reported
Any characteristic over/above H F and R category:		Not reported
Inventory:		
Facility Id:	2911059	
Year:	2011	
Chemical Inventory ID:	Not reported	
Acute Health Risks:	True	
Average Daily Amount:	35000.0	
Average Daily Amount Code:	Not reported	
CB Record ID:	Not reported	
Chemical Same as Last Year:	Not reported	
Chronic Health Risk:	False	

Map ID
Direction
Distance
Elevation

MAP FINDINGS

Site

Database(s)

EDR ID Number
EPA ID Number

COUNTRY HOME BAKERS INC. SUBSIDIARY OF J J SNACK FOODS (Continued)

S107772631

CAS Number: 7664417
EHS Substance: Not reported
Last Modified: Not reported
Days on Site: Not reported
Chemical Name: Anhydrous Ammonia
Fire Hazard: True
Gas: True
Liquid: True
Max Daily Amount: 36000.0
Max Daily Amount Code: Not reported
Max Amount in Largest Container: Not reported
Mixture Form: False
Sudden Release of Pressure Hazard: True
Pure Form: True
Reactive Hazard: False
Solid: False
Facility Name: Not reported
Contact Info: Not reported
Contact Type: Not reported
Email: Not reported
Phone1: Not reported
Phone2: Not reported
Phone3: Not reported
Phone4: Not reported
Phone5: Not reported
Hazardous 1 least hazardous/4 most hazardous: Not reported
Flammable 1 least flammable/4 most flammable: Not reported
Reactive 1 least reactive/4 very reactive: Not reported
Any characteristic over/above H F and R category: Not reported

Inventory:

Facility Id: 2911059
Year: 2011
Chemical Inventory ID: Not reported
Acute Health Risks: True
Average Daily Amount: 35000.0
Average Daily Amount Code: Not reported
CB Record ID: Not reported
Chemical Same as Last Year: Not reported
Chronic Health Risk: False
CAS Number: 7664417
EHS Substance: Not reported
Last Modified: Not reported
Days on Site: Not reported
Chemical Name: Anhydrous Ammonia
Fire Hazard: True
Gas: True
Liquid: True
Max Daily Amount: 36000.0
Max Daily Amount Code: Not reported
Max Amount in Largest Container: Not reported
Mixture Form: False
Sudden Release of Pressure Hazard: True
Pure Form: True
Reactive Hazard: False
Solid: False
Facility Name: Not reported
Contact Info: Not reported

Map ID
Direction
Distance
Elevation

MAP FINDINGS

Site

Database(s)

EDR ID Number
EPA ID Number

COUNTRY HOME BAKERS INC. SUBSIDIARY OF J J SNACK FOODS (Continued)

S107772631

Contact Type:	Not reported	
Email:	Not reported	
Phone1:	Not reported	
Phone2:	Not reported	
Phone3:	Not reported	
Phone4:	Not reported	
Phone5:	Not reported	
Hazardous 1 least hazardous/4 most hazardous:		Not reported
Flammable 1 least flammable/4 most flammable:		Not reported
Reactive 1 least reactive/4 very reactive:		Not reported
Any characteristic over/above H F and R category:		Not reported
Inventory:		
Facility Id:	2911059	
Year:	2011	
Chemical Inventory ID:	Not reported	
Acute Health Risks:	True	
Average Daily Amount:	35000.0	
Average Daily Amount Code:	Not reported	
CB Record ID:	Not reported	
Chemical Same as Last Year:	Not reported	
Chronic Health Risk:	False	
CAS Number:	7664417	
EHS Substance:	Not reported	
Last Modified:	Not reported	
Days on Site:	Not reported	
Chemical Name:	Anhydrous Ammonia	
Fire Hazard:	True	
Gas:	True	
Liquid:	True	
Max Daily Amount:	36000.0	
Max Daily Amount Code:	Not reported	
Max Amount in Largest Container:	Not reported	
Mixture Form:	False	
Sudden Release of Pressure Hazard:	True	
Pure Form:	True	
Reactive Hazard:	False	
Solid:	False	
Facility Name:	Not reported	
Contact Info:	Not reported	
Contact Type:	Not reported	
Email:	Not reported	
Phone1:	Not reported	
Phone2:	Not reported	
Phone3:	Not reported	
Phone4:	Not reported	
Phone5:	Not reported	
Hazardous 1 least hazardous/4 most hazardous:		Not reported
Flammable 1 least flammable/4 most flammable:		Not reported
Reactive 1 least reactive/4 very reactive:		Not reported
Any characteristic over/above H F and R category:		Not reported
Inventory:		
Facility Id:	2911059	
Year:	2011	
Chemical Inventory ID:	Not reported	
Acute Health Risks:	True	
Average Daily Amount:	35000.0	

Map ID
Direction
Distance
Elevation

MAP FINDINGS

Site

Database(s)

EDR ID Number
EPA ID Number

COUNTRY HOME BAKERS INC. SUBSIDIARY OF J J SNACK FOODS (Continued)

S107772631

Average Daily Amount Code:	Not reported
CB Record ID:	Not reported
Chemical Same as Last Year:	Not reported
Chronic Health Risk:	False
CAS Number:	7664417
EHS Substance:	Not reported
Last Modified:	Not reported
Days on Site:	Not reported
Chemical Name:	Anhydrous Ammonia
Fire Hazard:	True
Gas:	True
Liquid:	True
Max Daily Amount:	36000.0
Max Daily Amount Code:	Not reported
Max Amount in Largest Container:	Not reported
Mixture Form:	False
Sudden Release of Pressure Hazard:	True
Pure Form:	True
Reactive Hazard:	False
Solid:	False
Facility Name:	Not reported
Contact Info:	Not reported
Contact Type:	Not reported
Email:	Not reported
Phone1:	Not reported
Phone2:	Not reported
Phone3:	Not reported
Phone4:	Not reported
Phone5:	Not reported
Hazardous 1 least hazardous/4 most hazardous:	Not reported
Flammable 1 least flammable/4 most flammable:	Not reported
Reactive 1 least reactive/4 very reactive:	Not reported
Any characteristic over/above H F and R category:	Not reported
Reporting Year:	2010
Facility ID:	FATR2010JD9QDC1414JY
Facility Country:	USA
Company Name:	Not reported
Date Submitted:	Not reported
Filing Type:	Not reported
SIC Code:	Not reported
NAICS Code:	Not reported
Dun&Bradstreet Code:	Not reported
Chemicals Same as Last Year:	Not reported
Data Tier 2 Signed:	01/25/2011
Dikes/Saveguard Measures:	Not reported
Facility Department:	Not reported
Facility Date Modified:	01/26/2011
State Fees Total:	Not reported
Mailing Address:	720 Metropolitan Parkway SW
Mailing City,St,Zip:	Atlanta, GA 30310
Mailing Country:	USA
Latitude:	33.73833
Longitude:	-84.40844
Lat/Long Location Desc:	ST - Storage Tank
Lat/Long Method:	C2 - Census Block/Group
Number Employees on Site:	200

Map ID
Direction
Distance
Elevation

MAP FINDINGS

Site

Database(s)

EDR ID Number
EPA ID Number

COUNTRY HOME BAKERS INC. SUBSIDIARY OF J J SNACK FOODS (Continued)

S107772631

Site Coordinate Abbrvtns Sbmtd: Not reported
Fire District: Not reported
Notes: Not reported
Validity: Not reported

Inventory:

Facility Id: FATR2010JD9QDC1414JY
Year: 2010
Chemical Inventory ID: CVTR2010JD9QDC001PZ
Acute Health Risks: True
Average Daily Amount: 35000.0
Average Daily Amount Code: 04
CB Record ID: Not reported
Chemical Same as Last Year: Not reported
Chronic Health Risk: Not reported
CAS Number: 7664417
EHS Substance: True
Last Modified: 01/25/2011
Days on Site: 365
Chemical Name: Anhydrous Ammonia
Fire Hazard: True
Gas: True
Liquid: True
Max Daily Amount: 36000.0
Max Daily Amount Code: 04
Max Amount in Largest Container: 23990.0
Mixture Form: Not reported
Sudden Release of Pressure Hazard: True
Pure Form: True
Reactive Hazard: Not reported
Solid: Not reported
Facility Name: Not reported
Contact Info: Not reported
Contact Type: Not reported
Email: Not reported
Phone1: Not reported
Phone2: Not reported
Phone3: Not reported
Phone4: Not reported
Phone5: Not reported
Hazardous 1 least hazardous/4 most hazardous: Not reported
Flammable 1 least flammable/4 most flammable: Not reported
Reactive 1 least reactive/4 very reactive: Not reported
Any characteristic over/above H F and R category: Not reported
Year: 2010
Substance Amount: 36000.0
Units: pounds
Storage Type: A
Storage Pressure Code: 2
Storage Temperature Code: 4
Substance Location: Compressor
Substance Last Modified: 9/8/2011

Inventory:

Facility Id: FATR2010JD9QDC1414JY
Year: 2010
Chemical Inventory ID: CVTR2010JD9QDC001PZ
Acute Health Risks: True

Map ID
Direction
Distance
Elevation

MAP FINDINGS

Site

Database(s)

EDR ID Number
EPA ID Number

COUNTRY HOME BAKERS INC. SUBSIDIARY OF J J SNACK FOODS (Continued)

S107772631

Average Daily Amount: 35000.0
Average Daily Amount Code: 04
CB Record ID: Not reported
Chemical Same as Last Year: Not reported
Chronic Health Risk: Not reported
CAS Number: 7664417
EHS Substance: True
Last Modified: 01/25/2011
Days on Site: 365
Chemical Name: Anhydrous Ammonia
Fire Hazard: True
Gas: True
Liquid: True
Max Daily Amount: 36000.0
Max Daily Amount Code: 04
Max Amount in Largest Container: 23990.0
Mixture Form: Not reported
Sudden Release of Pressure Hazard: True
Pure Form: True
Reactive Hazard: Not reported
Solid: Not reported
Facility Name: Not reported
Contact Info: Not reported
Contact Type: Not reported
Email: Not reported
Phone1: Not reported
Phone2: Not reported
Phone3: Not reported
Phone4: Not reported
Phone5: Not reported
Hazardous 1 least hazardous/4 most hazardous: Not reported
Flammable 1 least flammable/4 most flammable: Not reported
Reactive 1 least reactive/4 very reactive: Not reported
Any characteristic over/above H F and R category: Not reported
Year: 2010
Substance Amount: 36000.0
Units: pounds
Storage Type: A
Storage Pressure Code: 2
Storage Temperature Code: 4
Substance Location: Compressor
Substance Last Modified: 9/8/2011

Inventory:

Facility Id: FATR2010JD9QDC1414JY
Year: 2010
Chemical Inventory ID: CVTR2010JD9QDC001PZ
Acute Health Risks: True
Average Daily Amount: 35000.0
Average Daily Amount Code: 04
CB Record ID: Not reported
Chemical Same as Last Year: Not reported
Chronic Health Risk: Not reported
CAS Number: 7664417
EHS Substance: True
Last Modified: 01/25/2011
Days on Site: 365
Chemical Name: Anhydrous Ammonia

Map ID
Direction
Distance
Elevation

MAP FINDINGS

Site

Database(s)

EDR ID Number
EPA ID Number

COUNTRY HOME BAKERS INC. SUBSIDIARY OF J J SNACK FOODS (Continued)

S107772631

Fire Hazard: True
Gas: True
Liquid: True
Max Daily Amount: 36000.0
Max Daily Amount Code: 04
Max Amount in Largest Container: 23990.0
Mixture Form: Not reported
Sudden Release of Pressure Hazard: True
Pure Form: True
Reactive Hazard: Not reported
Solid: Not reported
Facility Name: Not reported
Contact Info: Not reported
Contact Type: Not reported
Email: Not reported
Phone1: Not reported
Phone2: Not reported
Phone3: Not reported
Phone4: Not reported
Phone5: Not reported
Hazardous 1 least hazardous/4 most hazardous: Not reported
Flammable 1 least flammable/4 most flammable: Not reported
Reactive 1 least reactive/4 very reactive: Not reported
Any characteristic over/above H F and R category: Not reported
Year: 2010
Substance Amount: 36000.0
Units: pounds
Storage Type: A
Storage Pressure Code: 2
Storage Temperature Code: 4
Substance Location: Compressor
Substance Last Modified: 9/8/2011

Inventory:

Facility Id: FATR2010JD9QDC1414JY
Year: 2010
Chemical Inventory ID: CVTR2010JD9QDC001PZ
Acute Health Risks: True
Average Daily Amount: 35000.0
Average Daily Amount Code: 04
CB Record ID: Not reported
Chemical Same as Last Year: Not reported
Chronic Health Risk: Not reported
CAS Number: 7664417
EHS Substance: True
Last Modified: 01/25/2011
Days on Site: 365
Chemical Name: Anhydrous Ammonia
Fire Hazard: True
Gas: True
Liquid: True
Max Daily Amount: 36000.0
Max Daily Amount Code: 04
Max Amount in Largest Container: 23990.0
Mixture Form: Not reported
Sudden Release of Pressure Hazard: True
Pure Form: True
Reactive Hazard: Not reported

Map ID
Direction
Distance
Elevation

MAP FINDINGS

Site

Database(s)

EDR ID Number
EPA ID Number

COUNTRY HOME BAKERS INC. SUBSIDIARY OF J J SNACK FOODS (Continued)

S107772631

Solid: Not reported
Facility Name: Not reported
Contact Info: Not reported
Contact Type: Not reported
Email: Not reported
Phone1: Not reported
Phone2: Not reported
Phone3: Not reported
Phone4: Not reported
Phone5: Not reported
Hazardous 1 least hazardous/4 most hazardous: Not reported
Flammable 1 least flammable/4 most flammable: Not reported
Reactive 1 least reactive/4 very reactive: Not reported
Any characteristic over/above H F and R category: Not reported
Year: 2010
Substance Amount: 36000.0
Units: pounds
Storage Type: A
Storage Pressure Code: 2
Storage Temperature Code: 4
Substance Location: Compressor
Substance Last Modified: 9/8/2011

Inventory:

Facility Id: FATR2010JD9QDC1414JY
Year: 2010
Chemical Inventory ID: CVTR2010JD9QDC001PZ
Acute Health Risks: True
Average Daily Amount: 35000.0
Average Daily Amount Code: 04
CB Record ID: Not reported
Chemical Same as Last Year: Not reported
Chronic Health Risk: Not reported
CAS Number: 7664417
EHS Substance: True
Last Modified: 01/25/2011
Days on Site: 365
Chemical Name: Anhydrous Ammonia
Fire Hazard: True
Gas: True
Liquid: True
Max Daily Amount: 36000.0
Max Daily Amount Code: 04
Max Amount in Largest Container: 23990.0
Mixture Form: Not reported
Sudden Release of Pressure Hazard: True
Pure Form: True
Reactive Hazard: Not reported
Solid: Not reported
Facility Name: Not reported
Contact Info: Not reported
Contact Type: Not reported
Email: Not reported
Phone1: Not reported
Phone2: Not reported
Phone3: Not reported
Phone4: Not reported
Phone5: Not reported

Map ID
Direction
Distance
Elevation

MAP FINDINGS

Site

Database(s)

EDR ID Number
EPA ID Number

COUNTRY HOME BAKERS INC. SUBSIDIARY OF J J SNACK FOODS (Continued)

S107772631

Hazardous 1 least hazardous/4 most hazardous: Not reported
Flammable 1 least flammable/4 most flammable: Not reported
Reactive 1 least reactive/4 very reactive: Not reported
Any characteristic over/above H F and R category: Not reported
Year: 2010
Substance Amount: 36000.0
Units: pounds
Storage Type: A
Storage Pressure Code: 2
Storage Temperature Code: 4
Substance Location: Compressor
Substance Last Modified: 9/8/2011

Inventory:

Facility Id: FATR2010JD9QDC1414JY
Year: 2010
Chemical Inventory ID: CVTR2010JD9QDC001PZ
Acute Health Risks: True
Average Daily Amount: 35000.0
Average Daily Amount Code: 04
CB Record ID: Not reported
Chemical Same as Last Year: Not reported
Chronic Health Risk: Not reported
CAS Number: 7664417
EHS Substance: True
Last Modified: 01/25/2011
Days on Site: 365
Chemical Name: Anhydrous Ammonia
Fire Hazard: True
Gas: True
Liquid: True
Max Daily Amount: 36000.0
Max Daily Amount Code: 04
Max Amount in Largest Container: 23990.0
Mixture Form: Not reported
Sudden Release of Pressure Hazard: True
Pure Form: True
Reactive Hazard: Not reported
Solid: Not reported
Facility Name: Not reported
Contact Info: Not reported
Contact Type: Not reported
Email: Not reported
Phone1: Not reported
Phone2: Not reported
Phone3: Not reported
Phone4: Not reported
Phone5: Not reported
Hazardous 1 least hazardous/4 most hazardous: Not reported
Flammable 1 least flammable/4 most flammable: Not reported
Reactive 1 least reactive/4 very reactive: Not reported
Any characteristic over/above H F and R category: Not reported
Year: 2010
Substance Amount: 36000.0
Units: pounds
Storage Type: A
Storage Pressure Code: 2
Storage Temperature Code: 4

Map ID
Direction
Distance
Elevation

MAP FINDINGS

Site

Database(s)

EDR ID Number
EPA ID Number

COUNTRY HOME BAKERS INC. SUBSIDIARY OF J J SNACK FOODS (Continued)

S107772631

Substance Location: Compressor
Substance Last Modified: 9/8/2011

Reporting Year: 2009
Facility ID: FATR2009HQL6T64450X6
Facility Country: USA
Company Name: Not reported
Date Submitted: Not reported
Filing Type: Not reported
SIC Code: Not reported
NAICS Code: Not reported
Dun&Bradstreet Code: Not reported
Chemicals Same as Last Year: Not reported
Data Tier 2 Signed: 03/15/2010
Dikes/Saveguard Measures: Not reported
Facility Department: Not reported
Facility Date Modified: Not reported
State Fees Total: Not reported
Mailing Address: 720 Metropolitan Parkway SW
Mailing City,St,Zip: Atlanta, GA 30310
Mailing Country: USA
Latitude: 33.73833
Longitude: -84.40844
Lat/Long Location Desc: ST - Storage Tank
Lat/Long Method: C2 - Census Block/Group
Number Employees on Site: 150
Site Coordinate Abbrvtns Sbmtd: Not reported
Fire District: Not reported
Notes: Not reported
Validity: Not reported

Facility Info:

Year: 2009
Facility ID Description: Not reported
Facility ID Type: NAICS
Facility ID Last Modified: Not reported
ID: 311412

Year: 2009
Facility ID Description: Not reported
Facility ID Type: SIC
Facility ID Last Modified: Not reported
ID: 2053

Year: 2009
Facility ID Description: Not reported
Facility ID Type: Dun & Bradstreet
Facility ID Last Modified: Not reported
ID: 05-473-2839

Inventory:

Facility Id: FATR2009HQL6T64450X6
Year: 2009
Chemical Inventory ID: CVTR2009HQL6T60010L
Acute Health Risks: True
Average Daily Amount: 35000.0
Average Daily Amount Code: 04

Map ID
Direction
Distance
Elevation

MAP FINDINGS

Site

Database(s)

EDR ID Number
EPA ID Number

COUNTRY HOME BAKERS INC. SUBSIDIARY OF J J SNACK FOODS (Continued)

S107772631

CB Record ID: Not reported
Chemical Same as Last Year: Not reported
Chronic Health Risk: Not reported
CAS Number: 7664417
EHS Substance: True
Last Modified: 9/7/2010
Days on Site: 365
Chemical Name: Anhydrous Ammonia
Fire Hazard: True
Gas: True
Liquid: True
Max Daily Amount: 36000.0
Max Daily Amount Code: 04
Max Amount in Largest Container: 23990.0
Mixture Form: Not reported
Sudden Release of Pressure Hazard: True
Pure Form: True
Reactive Hazard: Not reported
Solid: Not reported
Facility Name: Not reported
Contact Info: Not reported
Contact Type: Not reported
Email: Not reported
Phone1: Not reported
Phone2: Not reported
Phone3: Not reported
Phone4: Not reported
Phone5: Not reported
Hazardous 1 least hazardous/4 most hazardous: Not reported
Flammable 1 least flammable/4 most flammable: Not reported
Reactive 1 least reactive/4 very reactive: Not reported
Any characteristic over/above H F and R category: Not reported
Year: 2009
Substance Amount: 36000.0
Units: pounds
Storage Type: A
Storage Pressure Code: 2
Storage Temperature Code: 4
Substance Location: Compressor
Substance Last Modified: 9/7/2010

Contact:
Year: 2009
Contact ID: CTTR2009HQL6T6128270K
Contact Title: Owner/operator
Contact First Name: Not reported
Contact Last Name: J & J Snack Foods
Contact Email: Not reported
Contact Mail Address: 600 Central Hwy.
Contact Mail City,St,Zip: Pennsauken, NJ 06109
Contact Mail Country: USA
Contact Type: Owner / Operator
Contact Modification Date: Not reported

Contact:
Year: 2009
Contact ID: CTTR2009HQL6T6128250H
Contact Title: VP/General Manager

Map ID
Direction
Distance
Elevation

MAP FINDINGS

Site

Database(s)

EDR ID Number
EPA ID Number

COUNTRY HOME BAKERS INC. SUBSIDIARY OF J J SNACK FOODS (Continued)

S107772631

Contact First Name: Mike
Contact Last Name: Harvison
Contact Email: mharvison@jjsnack.com
Contact Mail Address: 720 Metropolitan Parkway
Contact Mail City,St,Zip: Atlanta, GA 30310
Contact Mail Country: USA
Contact Type: Emergency Contact
Contact Modification Date: Not reported

Contact:
Year: 2009
Contact ID: CTTR2009HQL6T6128260J
Contact Title: Plant Engineer
Contact First Name: Stan
Contact Last Name: McCart
Contact Email: smccart@jjsnack.com
Contact Mail Address: 720 Metropolitan Parkway SW
Contact Mail City,St,Zip: Atlanta, GA 30310
Contact Mail Country: USA
Contact Type: Emergency Contact
Contact Modification Date: Not reported

Facility Info:
Year: 2009
Facility ID Description: Not reported
Facility ID Type: NAICS
Facility ID Last Modified: Not reported
ID: 311412

Year: 2009
Facility ID Description: Not reported
Facility ID Type: SIC
Facility ID Last Modified: Not reported
ID: 2053

Year: 2009
Facility ID Description: Not reported
Facility ID Type: Dun & Bradstreet
Facility ID Last Modified: Not reported
ID: 05-473-2839

Inventory:
Facility Id: FATR2009HQL6T64450X6
Year: 2009
Chemical Inventory ID: CVTR2009HQL6T60010L
Acute Health Risks: True
Average Daily Amount: 35000.0
Average Daily Amount Code: 04
CB Record ID: Not reported
Chemical Same as Last Year: Not reported
Chronic Health Risk: Not reported
CAS Number: 7664417
EHS Substance: True
Last Modified: 9/7/2010
Days on Site: 365
Chemical Name: Anhydrous Ammonia
Fire Hazard: True
Gas: True

Map ID
Direction
Distance
Elevation

MAP FINDINGS

Site

Database(s)

EDR ID Number
EPA ID Number

COUNTRY HOME BAKERS INC. SUBSIDIARY OF J J SNACK FOODS (Continued)

S107772631

Liquid: True
Max Daily Amount: 36000.0
Max Daily Amount Code: 04
Max Amount in Largest Container: 23990.0
Mixture Form: Not reported
Sudden Release of Pressure Hazard: True
Pure Form: True
Reactive Hazard: Not reported
Solid: Not reported
Facility Name: Not reported
Contact Info: Not reported
Contact Type: Not reported
Email: Not reported
Phone1: Not reported
Phone2: Not reported
Phone3: Not reported
Phone4: Not reported
Phone5: Not reported
Hazardous 1 least hazardous/4 most hazardous: Not reported
Flammable 1 least flammable/4 most flammable: Not reported
Reactive 1 least reactive/4 very reactive: Not reported
Any characteristic over/above H F and R category: Not reported
Year: 2009
Substance Amount: 36000.0
Units: pounds
Storage Type: A
Storage Pressure Code: 2
Storage Temperature Code: 4
Substance Location: Compressor
Substance Last Modified: 9/7/2010

Contact:
Year: 2009
Contact ID: CTTR2009HQL6T6128270K
Contact Title: Owner/operator
Contact First Name: Not reported
Contact Last Name: J & J Snack Foods
Contact Email: Not reported
Contact Mail Address: 600 Central Hwy.
Contact Mail City,St,Zip: Pennsauken, NJ 06109
Contact Mail Country: USA
Contact Type: Owner / Operator
Contact Modification Date: Not reported

Contact:
Year: 2009
Contact ID: CTTR2009HQL6T6128250H
Contact Title: VP/General Manager
Contact First Name: Mike
Contact Last Name: Harvison
Contact Email: mharvison@jjsnack.com
Contact Mail Address: 720 Metropolitan Parkway
Contact Mail City,St,Zip: Atlanta, GA 30310
Contact Mail Country: USA
Contact Type: Emergency Contact
Contact Modification Date: Not reported

Contact:
Year: 2009

Map ID
Direction
Distance
Elevation

MAP FINDINGS

Site

Database(s)

EDR ID Number
EPA ID Number

COUNTRY HOME BAKERS INC. SUBSIDIARY OF J J SNACK FOODS (Continued)

S107772631

Contact ID: CTTR2009HQL6T6128260J
Contact Title: Plant Engineer
Contact First Name: Stan
Contact Last Name: McCart
Contact Email: smccart@jjsnack.com
Contact Mail Address: 720 Metropolitan Parkway SW
Contact Mail City,St,Zip: Atlanta, GA 30310
Contact Mail Country: USA
Contact Type: Emergency Contact
Contact Modification Date: Not reported

Facility Info:

Year: 2009
Facility ID Description: Not reported
Facility ID Type: NAICS
Facility ID Last Modified: Not reported
ID: 311412

Year: 2009
Facility ID Description: Not reported
Facility ID Type: SIC
Facility ID Last Modified: Not reported
ID: 2053

Year: 2009
Facility ID Description: Not reported
Facility ID Type: Dun & Bradstreet
Facility ID Last Modified: Not reported
ID: 05-473-2839

Inventory:

Facility Id: FATR2009HQL6T64450X6
Year: 2009
Chemical Inventory ID: CVTR2009HQL6T60010L
Acute Health Risks: True
Average Daily Amount: 35000.0
Average Daily Amount Code: 04
CB Record ID: Not reported
Chemical Same as Last Year: Not reported
Chronic Health Risk: Not reported
CAS Number: 7664417
EHS Substance: True
Last Modified: 9/7/2010
Days on Site: 365
Chemical Name: Anhydrous Ammonia
Fire Hazard: True
Gas: True
Liquid: True
Max Daily Amount: 36000.0
Max Daily Amount Code: 04
Max Amount in Largest Container: 23990.0
Mixture Form: Not reported
Sudden Release of Pressure Hazard: True
Pure Form: True
Reactive Hazard: Not reported
Solid: Not reported
Facility Name: Not reported

Map ID
Direction
Distance
Elevation

MAP FINDINGS

Site

Database(s)

EDR ID Number
EPA ID Number

COUNTRY HOME BAKERS INC. SUBSIDIARY OF J J SNACK FOODS (Continued)

S107772631

Contact Info: Not reported
Contact Type: Not reported
Email: Not reported
Phone1: Not reported
Phone2: Not reported
Phone3: Not reported
Phone4: Not reported
Phone5: Not reported
Hazardous 1 least hazardous/4 most hazardous: Not reported
Flammable 1 least flammable/4 most flammable: Not reported
Reactive 1 least reactive/4 very reactive: Not reported
Any characteristic over/above H F and R category: Not reported
Year: 2009
Substance Amount: 36000.0
Units: pounds
Storage Type: A
Storage Pressure Code: 2
Storage Temperature Code: 4
Substance Location: Compressor
Substance Last Modified: 9/7/2010

Contact:
Year: 2009
Contact ID: CTTR2009HQL6T6128270K
Contact Title: Owner/operator
Contact First Name: Not reported
Contact Last Name: J & J Snack Foods
Contact Email: Not reported
Contact Mail Address: 600 Central Hwy.
Contact Mail City,St,Zip: Pennsauken, NJ 06109
Contact Mail Country: USA
Contact Type: Owner / Operator
Contact Modification Date: Not reported

Contact:
Year: 2009
Contact ID: CTTR2009HQL6T6128250H
Contact Title: VP/General Manager
Contact First Name: Mike
Contact Last Name: Harvison
Contact Email: mharvison@jjsnack.com
Contact Mail Address: 720 Metropolitan Parkway
Contact Mail City,St,Zip: Atlanta, GA 30310
Contact Mail Country: USA
Contact Type: Emergency Contact
Contact Modification Date: Not reported

Contact:
Year: 2009
Contact ID: CTTR2009HQL6T6128260J
Contact Title: Plant Engineer
Contact First Name: Stan
Contact Last Name: McCart
Contact Email: smccart@jjsnack.com
Contact Mail Address: 720 Metropolitan Parkway SW
Contact Mail City,St,Zip: Atlanta, GA 30310
Contact Mail Country: USA
Contact Type: Emergency Contact
Contact Modification Date: Not reported

Map ID
Direction
Distance
Elevation

MAP FINDINGS

Site

Database(s)

EDR ID Number
EPA ID Number

COUNTRY HOME BAKERS INC. SUBSIDIARY OF J J SNACK FOODS (Continued)

S107772631

Facility Info:

Year: 2009
Facility ID Description: Not reported
Facility ID Type: NAICS
Facility ID Last Modified: Not reported
ID: 311412

Year: 2009
Facility ID Description: Not reported
Facility ID Type: SIC
Facility ID Last Modified: Not reported
ID: 2053

Year: 2009
Facility ID Description: Not reported
Facility ID Type: Dun & Bradstreet
Facility ID Last Modified: Not reported
ID: 05-473-2839

Inventory:

Facility Id: FATR2009HQL6T64450X6
Year: 2009
Chemical Inventory ID: CVTR2009HQL6T60010L
Acute Health Risks: True
Average Daily Amount: 35000.0
Average Daily Amount Code: 04
CB Record ID: Not reported
Chemical Same as Last Year: Not reported
Chronic Health Risk: Not reported
CAS Number: 7664417
EHS Substance: True
Last Modified: 9/7/2010
Days on Site: 365
Chemical Name: Anhydrous Ammonia
Fire Hazard: True
Gas: True
Liquid: True
Max Daily Amount: 36000.0
Max Daily Amount Code: 04
Max Amount in Largest Container: 23990.0
Mixture Form: Not reported
Sudden Release of Pressure Hazard: True
Pure Form: True
Reactive Hazard: Not reported
Solid: Not reported
Facility Name: Not reported
Contact Info: Not reported
Contact Type: Not reported
Email: Not reported
Phone1: Not reported
Phone2: Not reported
Phone3: Not reported
Phone4: Not reported
Phone5: Not reported
Hazardous 1 least hazardous/4 most hazardous: Not reported
Flammable 1 least flammable/4 most flammable: Not reported

Map ID
Direction
Distance
Elevation

MAP FINDINGS

Site

Database(s)

EDR ID Number
EPA ID Number

COUNTRY HOME BAKERS INC. SUBSIDIARY OF J J SNACK FOODS (Continued)

S107772631

Reactive 1 least reactive/4 very reactive: Not reported
Any characteristic over/above H F and R category: Not reported
Year: 2009
Substance Amount: 36000.0
Units: pounds
Storage Type: A
Storage Pressure Code: 2
Storage Temperature Code: 4
Substance Location: Compressor
Substance Last Modified: 9/7/2010

Contact:

Year: 2009
Contact ID: CTTR2009HQL6T6128270K
Contact Title: Owner/operator
Contact First Name: Not reported
Contact Last Name: J & J Snack Foods
Contact Email: Not reported
Contact Mail Address: 600 Central Hwy.
Contact Mail City,St,Zip: Pennsauken, NJ 06109
Contact Mail Country: USA
Contact Type: Owner / Operator
Contact Modification Date: Not reported

Contact:

Year: 2009
Contact ID: CTTR2009HQL6T6128250H
Contact Title: VP/General Manager
Contact First Name: Mike
Contact Last Name: Harvison
Contact Email: mharvison@jjsnack.com
Contact Mail Address: 720 Metropolitan Parkway
Contact Mail City,St,Zip: Atlanta, GA 30310
Contact Mail Country: USA
Contact Type: Emergency Contact
Contact Modification Date: Not reported

Contact:

Year: 2009
Contact ID: CTTR2009HQL6T6128260J
Contact Title: Plant Engineer
Contact First Name: Stan
Contact Last Name: McCart
Contact Email: smccart@jjsnack.com
Contact Mail Address: 720 Metropolitan Parkway SW
Contact Mail City,St,Zip: Atlanta, GA 30310
Contact Mail Country: USA
Contact Type: Emergency Contact
Contact Modification Date: Not reported

Facility Info:

Year: 2009
Facility ID Description: Not reported
Facility ID Type: NAICS
Facility ID Last Modified: Not reported
ID: 311412

Year: 2009
Facility ID Description: Not reported

Map ID
Direction
Distance
Elevation

MAP FINDINGS

Site

Database(s)

EDR ID Number
EPA ID Number

COUNTRY HOME BAKERS INC. SUBSIDIARY OF J J SNACK FOODS (Continued)

S107772631

Facility ID Type: SIC
Facility ID Last Modified: Not reported
ID: 2053

Year: 2009
Facility ID Description: Not reported
Facility ID Type: Dun & Bradstreet
Facility ID Last Modified: Not reported
ID: 05-473-2839

Inventory:

Facility Id: FATR2009HQL6T64450X6
Year: 2009
Chemical Inventory ID: CVTR2009HQL6T60010L
Acute Health Risks: True
Average Daily Amount: 35000.0
Average Daily Amount Code: 04
CB Record ID: Not reported
Chemical Same as Last Year: Not reported
Chronic Health Risk: Not reported
CAS Number: 7664417
EHS Substance: True
Last Modified: 9/7/2010
Days on Site: 365
Chemical Name: Anhydrous Ammonia
Fire Hazard: True
Gas: True
Liquid: True
Max Daily Amount: 36000.0
Max Daily Amount Code: 04
Max Amount in Largest Container: 23990.0
Mixture Form: Not reported
Sudden Release of Pressure Hazard: True
Pure Form: True
Reactive Hazard: Not reported
Solid: Not reported
Facility Name: Not reported
Contact Info: Not reported
Contact Type: Not reported
Email: Not reported
Phone1: Not reported
Phone2: Not reported
Phone3: Not reported
Phone4: Not reported
Phone5: Not reported
Hazardous 1 least hazardous/4 most hazardous: Not reported
Flammable 1 least flammable/4 most flammable: Not reported
Reactive 1 least reactive/4 very reactive: Not reported
Any characteristic over/above H F and R category: Not reported
Year: 2009
Substance Amount: 36000.0
Units: pounds
Storage Type: A
Storage Pressure Code: 2
Storage Temperature Code: 4
Substance Location: Compressor
Substance Last Modified: 9/7/2010

Map ID
Direction
Distance
Elevation

MAP FINDINGS

Site

Database(s)

EDR ID Number
EPA ID Number

COUNTRY HOME BAKERS INC. SUBSIDIARY OF J J SNACK FOODS (Continued)

S107772631

Contact:

Year: 2009
Contact ID: CTTR2009HQL6T6128270K
Contact Title: Owner/operator
Contact First Name: Not reported
Contact Last Name: J & J Snack Foods
Contact Email: Not reported
Contact Mail Address: 600 Central Hwy.
Contact Mail City,St,Zip: Pennsauken, NJ 06109
Contact Mail Country: USA
Contact Type: Owner / Operator
Contact Modification Date: Not reported

Contact:

Year: 2009
Contact ID: CTTR2009HQL6T6128250H
Contact Title: VP/General Manager
Contact First Name: Mike
Contact Last Name: Harvison
Contact Email: mharvison@jjsnack.com
Contact Mail Address: 720 Metropolitan Parkway
Contact Mail City,St,Zip: Atlanta, GA 30310
Contact Mail Country: USA
Contact Type: Emergency Contact
Contact Modification Date: Not reported

Contact:

Year: 2009
Contact ID: CTTR2009HQL6T6128260J
Contact Title: Plant Engineer
Contact First Name: Stan
Contact Last Name: McCart
Contact Email: smccart@jjsnack.com
Contact Mail Address: 720 Metropolitan Parkway SW
Contact Mail City,St,Zip: Atlanta, GA 30310
Contact Mail Country: USA
Contact Type: Emergency Contact
Contact Modification Date: Not reported

Facility Info:

Year: 2009
Facility ID Description: Not reported
Facility ID Type: NAICS
Facility ID Last Modified: Not reported
ID: 311412

Year: 2009
Facility ID Description: Not reported
Facility ID Type: SIC
Facility ID Last Modified: Not reported
ID: 2053

Year: 2009
Facility ID Description: Not reported
Facility ID Type: Dun & Bradstreet
Facility ID Last Modified: Not reported
ID: 05-473-2839

Map ID
Direction
Distance
Elevation

MAP FINDINGS

Site

Database(s)

EDR ID Number
EPA ID Number

COUNTRY HOME BAKERS INC. SUBSIDIARY OF J J SNACK FOODS (Continued)

S107772631

Inventory:

Facility Id: FATR2009HQL6T64450X6
Year: 2009
Chemical Inventory ID: CVTR2009HQL6T60010L
Acute Health Risks: True
Average Daily Amount: 35000.0
Average Daily Amount Code: 04
CB Record ID: Not reported
Chemical Same as Last Year: Not reported
Chronic Health Risk: Not reported
CAS Number: 7664417
EHS Substance: True
Last Modified: 9/7/2010
Days on Site: 365
Chemical Name: Anhydrous Ammonia
Fire Hazard: True
Gas: True
Liquid: True
Max Daily Amount: 36000.0
Max Daily Amount Code: 04
Max Amount in Largest Container: 23990.0
Mixture Form: Not reported
Sudden Release of Pressure Hazard: True
Pure Form: True
Reactive Hazard: Not reported
Solid: Not reported
Facility Name: Not reported
Contact Info: Not reported
Contact Type: Not reported
Email: Not reported
Phone1: Not reported
Phone2: Not reported
Phone3: Not reported
Phone4: Not reported
Phone5: Not reported
Hazardous 1 least hazardous/4 most hazardous: Not reported
Flammable 1 least flammable/4 most flammable: Not reported
Reactive 1 least reactive/4 very reactive: Not reported
Any characteristic over/above H F and R category: Not reported
Year: 2009
Substance Amount: 36000.0
Units: pounds
Storage Type: A
Storage Pressure Code: 2
Storage Temperature Code: 4
Substance Location: Compressor
Substance Last Modified: 9/7/2010

Contact:

Year: 2009
Contact ID: CTTR2009HQL6T6128270K
Contact Title: Owner/operator
Contact First Name: Not reported
Contact Last Name: J & J Snack Foods
Contact Email: Not reported
Contact Mail Address: 600 Central Hwy.
Contact Mail City,St,Zip: Pennsauken, NJ 06109

Map ID
Direction
Distance
Elevation

MAP FINDINGS

Site

Database(s)

EDR ID Number
EPA ID Number

COUNTRY HOME BAKERS INC. SUBSIDIARY OF J J SNACK FOODS (Continued)

S107772631

Contact Mail Country: USA
Contact Type: Owner / Operator
Contact Modification Date: Not reported

Contact:

Year: 2009
Contact ID: CTTR2009HQL6T6128250H
Contact Title: VP/General Manager
Contact First Name: Mike
Contact Last Name: Harvison
Contact Email: mharvison@jjsnack.com
Contact Mail Address: 720 Metropolitan Parkway
Contact Mail City,St,Zip: Atlanta, GA 30310
Contact Mail Country: USA
Contact Type: Emergency Contact
Contact Modification Date: Not reported

Contact:

Year: 2009
Contact ID: CTTR2009HQL6T6128260J
Contact Title: Plant Engineer
Contact First Name: Stan
Contact Last Name: McCart
Contact Email: smccart@jjsnack.com
Contact Mail Address: 720 Metropolitan Parkway SW
Contact Mail City,St,Zip: Atlanta, GA 30310
Contact Mail Country: USA
Contact Type: Emergency Contact
Contact Modification Date: Not reported

Reporting Year: 2008
Facility ID: FATR20084YZ0ZU0026QU
Facility Country: USA
Company Name: Not reported
Date Submitted: Not reported
Filing Type: Not reported
SIC Code: Not reported
NAICS Code: Not reported
Dun&Bradstreet Code: Not reported
Chemicals Same as Last Year: True
Data Tier 2 Signed: 02/25/2008
Dikes/Saveguard Measures: Not reported
Facility Department: 720 Metropolitan Parkway SW Atlanta GA 30310
Facility Date Modified: 05/13/2009
State Fees Total: Not reported
Mailing Address: 720 Metropolitan Pwy. SW
Mailing City,St,Zip: Atlanta, GA 30310
Mailing Country: USA
Latitude: 33.73833
Longitude: -84.40844
Lat/Long Location Desc: ST - Storage Tank
Lat/Long Method: C2 - Census Block/Group
Number Employees on Site: 150
Site Coordinate Abbrvtns Sbmtd: Not reported
Fire District: Not reported
Notes: Not reported
Validity: This facility passed all validation checks.

Map ID
Direction
Distance
Elevation

MAP FINDINGS

Site

Database(s)

EDR ID Number
EPA ID Number

COUNTRY HOME BAKERS INC. SUBSIDIARY OF J J SNACK FOODS (Continued)

S107772631

Facility Info:

Year:	Not reported
Facility ID Description:	Not reported
Facility ID Type:	2053
Facility ID Last Modified:	2/26/2007
ID:	SIC
Year:	Not reported
Facility ID Description:	Not reported
Facility ID Type:	311412
Facility ID Last Modified:	2/25/2009
ID:	NAICS
Year:	Not reported
Facility ID Description:	Not reported
Facility ID Type:	05-473-2839
Facility ID Last Modified:	2/26/2007
ID:	Dun & Bradstreet

Contact:

Year:	Not reported
Contact ID:	CTTR20084YZ1LK009546
Contact Title:	Plant Engineer
Contact First Name:	Stan
Contact Last Name:	McCart
Contact Email:	smaccart@jjsnack.com
Contact Mail Address:	720 Metropolitan Pwy. SW
Contact Mail City,St,Zip:	Atlanta, GA 30310
Contact Mail Country:	USA
Contact Type:	Emergency Contact
Contact Type:	Emergency Contact
Contact Modification Date:	2/25/2009

Contact:

Year:	Not reported
Contact ID:	CTTR20084YZ1RC00EA5M
Contact Title:	VP/General manager
Contact First Name:	Mike
Contact Last Name:	Harvison
Contact Email:	Not reported
Contact Mail Address:	720 Metropolitan Pwk. SW
Contact Mail City,St,Zip:	Atlanta, GA 30310
Contact Mail Country:	USA
Contact Type:	Emergency Contact
Contact Modification Date:	2/25/2009

Contact:

Year:	Not reported
Contact ID:	CTTR20084YZ1EV00578V
Contact Title:	owner/operator
Contact First Name:	Not reported
Contact Last Name:	J & J Snack Foods
Contact Email:	Not reported
Contact Mail Address:	600 Central Hwy.
Contact Mail City,St,Zip:	Pennsauken, NJ 06109
Contact Mail Country:	USA
Contact Type:	Owner / Operator

Map ID
Direction
Distance
Elevation

MAP FINDINGS

Site

Database(s)

EDR ID Number
EPA ID Number

COUNTRY HOME BAKERS INC. SUBSIDIARY OF J J SNACK FOODS (Continued)

S107772631

Contact Modification Date: 2/25/2009

Facility Info:

Year: Not reported
Facility ID Description: Not reported
Facility ID Type: 2053
Facility ID Last Modified: 2/26/2007
ID: SIC

Year: Not reported
Facility ID Description: Not reported
Facility ID Type: 311412
Facility ID Last Modified: 2/25/2009
ID: NAICS

Year: Not reported
Facility ID Description: Not reported
Facility ID Type: 05-473-2839
Facility ID Last Modified: 2/26/2007
ID: Dun & Bradstreet

Contact:

Year: Not reported
Contact ID: CTTR20084YZ1LK009546
Contact Title: Plant Engineer
Contact First Name: Stan
Contact Last Name: McCart
Contact Email: smaccart@jjsnack.com
Contact Mail Address: 720 Metropolitan Pwy. SW
Contact Mail City,St,Zip: Atlanta, GA 30310
Contact Mail Country: USA
Contact Type: Emergency Contact
Contact Type: Emergency Contact
Contact Modification Date: 2/25/2009

Contact:

Year: Not reported
Contact ID: CTTR20084YZ1RC00EA5M
Contact Title: VP/General manager
Contact First Name: Mike
Contact Last Name: Harvison
Contact Email: Not reported
Contact Mail Address: 720 Metropolitan Pwk. SW
Contact Mail City,St,Zip: Atlanta, GA 30310
Contact Mail Country: USA
Contact Type: Emergency Contact
Contact Modification Date: 2/25/2009

Contact:

Year: Not reported
Contact ID: CTTR20084YZ1EV00578V
Contact Title: owner/operator
Contact First Name: Not reported
Contact Last Name: J & J Snack Foods
Contact Email: Not reported
Contact Mail Address: 600 Central Hwy.
Contact Mail City,St,Zip: Pennsauken, NJ 06109
Contact Mail Country: USA

Map ID
Direction
Distance
Elevation

MAP FINDINGS

Site

Database(s)

EDR ID Number
EPA ID Number

COUNTRY HOME BAKERS INC. SUBSIDIARY OF J J SNACK FOODS (Continued)

S107772631

Contact Type: Owner / Operator
Contact Modification Date: 2/25/2009

Facility Info:

Year: Not reported
Facility ID Description: Not reported
Facility ID Type: 2053
Facility ID Last Modified: 2/26/2007
ID: SIC

Year: Not reported
Facility ID Description: Not reported
Facility ID Type: 311412
Facility ID Last Modified: 2/25/2009
ID: NAICS

Year: Not reported
Facility ID Description: Not reported
Facility ID Type: 05-473-2839
Facility ID Last Modified: 2/26/2007
ID: Dun & Bradstreet

Contact:

Year: Not reported
Contact ID: CTTR20084YZ1LK009546
Contact Title: Plant Engineer
Contact First Name: Stan
Contact Last Name: McCart
Contact Email: smaccart@jjsnack.com
Contact Mail Address: 720 Metropolitan Pwy. SW
Contact Mail City,St,Zip: Atlanta, GA 30310
Contact Mail Country: USA
Contact Type: Emergency Contact
Contact Type: Emergency Contact
Contact Modification Date: 2/25/2009

Contact:

Year: Not reported
Contact ID: CTTR20084YZ1RC00EA5M
Contact Title: VP/General manager
Contact First Name: Mike
Contact Last Name: Harvison
Contact Email: Not reported
Contact Mail Address: 720 Metropolitan Pwk. SW
Contact Mail City,St,Zip: Atlanta, GA 30310
Contact Mail Country: USA
Contact Type: Emergency Contact
Contact Modification Date: 2/25/2009

Contact:

Year: Not reported
Contact ID: CTTR20084YZ1EV00578V
Contact Title: owner/operator
Contact First Name: Not reported
Contact Last Name: J & J Snack Foods
Contact Email: Not reported
Contact Mail Address: 600 Central Hwy.
Contact Mail City,St,Zip: Pennsauken, NJ 06109

Map ID
Direction
Distance
Elevation

MAP FINDINGS

Site

Database(s)

EDR ID Number
EPA ID Number

COUNTRY HOME BAKERS INC. SUBSIDIARY OF J J SNACK FOODS (Continued)

S107772631

Contact Mail Country: USA
Contact Type: Owner / Operator
Contact Modification Date: 2/25/2009

Facility Info:

Year: Not reported
Facility ID Description: Not reported
Facility ID Type: 2053
Facility ID Last Modified: 2/26/2007
ID: SIC

Year: Not reported
Facility ID Description: Not reported
Facility ID Type: 311412
Facility ID Last Modified: 2/25/2009
ID: NAICS

Year: Not reported
Facility ID Description: Not reported
Facility ID Type: 05-473-2839
Facility ID Last Modified: 2/26/2007
ID: Dun & Bradstreet

Contact:

Year: Not reported
Contact ID: CTTR20084YZ1LK009546
Contact Title: Plant Engineer
Contact First Name: Stan
Contact Last Name: McCart
Contact Email: smaccart@jjsnack.com
Contact Mail Address: 720 Metropolitan Pwy. SW
Contact Mail City,St,Zip: Atlanta, GA 30310
Contact Mail Country: USA
Contact Type: Emergency Contact
Contact Type: Emergency Contact
Contact Modification Date: 2/25/2009

Contact:

Year: Not reported
Contact ID: CTTR20084YZ1RC00EA5M
Contact Title: VP/General manager
Contact First Name: Mike
Contact Last Name: Harvison
Contact Email: Not reported
Contact Mail Address: 720 Metropolitan Pwk. SW
Contact Mail City,St,Zip: Atlanta, GA 30310
Contact Mail Country: USA
Contact Type: Emergency Contact
Contact Modification Date: 2/25/2009

Contact:

Year: Not reported
Contact ID: CTTR20084YZ1EV00578V
Contact Title: owner/operator
Contact First Name: Not reported
Contact Last Name: J & J Snack Foods
Contact Email: Not reported
Contact Mail Address: 600 Central Hwy.

Map ID
Direction
Distance
Elevation

MAP FINDINGS

Site

Database(s)

EDR ID Number
EPA ID Number

COUNTRY HOME BAKERS INC. SUBSIDIARY OF J J SNACK FOODS (Continued)

S107772631

Contact Mail City,St,Zip: Pennsauken, NJ 06109
Contact Mail Country: USA
Contact Type: Owner / Operator
Contact Modification Date: 2/25/2009

Facility Info:
Year: Not reported
Facility ID Description: Not reported
Facility ID Type: 2053
Facility ID Last Modified: 2/26/2007
ID: SIC

Year: Not reported
Facility ID Description: Not reported
Facility ID Type: 311412
Facility ID Last Modified: 2/25/2009
ID: NAICS

Year: Not reported
Facility ID Description: Not reported
Facility ID Type: 05-473-2839
Facility ID Last Modified: 2/26/2007
ID: Dun & Bradstreet

Contact:
Year: Not reported
Contact ID: CTTR20084YZ1LK009546
Contact Title: Plant Engineer
Contact First Name: Stan
Contact Last Name: McCart
Contact Email: smaccart@jjsnack.com
Contact Mail Address: 720 Metropolitan Pwy. SW
Contact Mail City,St,Zip: Atlanta, GA 30310
Contact Mail Country: USA
Contact Type: Emergency Contact
Contact Type: Emergency Contact
Contact Modification Date: 2/25/2009

Contact:
Year: Not reported
Contact ID: CTTR20084YZ1RC00EA5M
Contact Title: VP/General manager
Contact First Name: Mike
Contact Last Name: Harvison
Contact Email: Not reported
Contact Mail Address: 720 Metropolitan Pwk. SW
Contact Mail City,St,Zip: Atlanta, GA 30310
Contact Mail Country: USA
Contact Type: Emergency Contact
Contact Modification Date: 2/25/2009

Contact:
Year: Not reported
Contact ID: CTTR20084YZ1EV00578V
Contact Title: owner/operator
Contact First Name: Not reported
Contact Last Name: J & J Snack Foods
Contact Email: Not reported

Map ID
Direction
Distance
Elevation

MAP FINDINGS

Site

Database(s)

EDR ID Number
EPA ID Number

COUNTRY HOME BAKERS INC. SUBSIDIARY OF J J SNACK FOODS (Continued)

S107772631

Contact Mail Address: 600 Central Hwy.
Contact Mail City,St,Zip: Pennsauken, NJ 06109
Contact Mail Country: USA
Contact Type: Owner / Operator
Contact Modification Date: 2/25/2009

Facility Info:

Year: Not reported
Facility ID Description: Not reported
Facility ID Type: 2053
Facility ID Last Modified: 2/26/2007
ID: SIC

Year: Not reported
Facility ID Description: Not reported
Facility ID Type: 311412
Facility ID Last Modified: 2/25/2009
ID: NAICS

Year: Not reported
Facility ID Description: Not reported
Facility ID Type: 05-473-2839
Facility ID Last Modified: 2/26/2007
ID: Dun & Bradstreet

Contact:

Year: Not reported
Contact ID: CTTR20084YZ1LK009546
Contact Title: Plant Engineer
Contact First Name: Stan
Contact Last Name: McCart
Contact Email: smaccart@jjsnack.com
Contact Mail Address: 720 Metropolitan Pwy. SW
Contact Mail City,St,Zip: Atlanta, GA 30310
Contact Mail Country: USA
Contact Type: Emergency Contact
Contact Type: Emergency Contact
Contact Modification Date: 2/25/2009

Contact:

Year: Not reported
Contact ID: CTTR20084YZ1RC00EA5M
Contact Title: VP/General manager
Contact First Name: Mike
Contact Last Name: Harvison
Contact Email: Not reported
Contact Mail Address: 720 Metropolitan Pwk. SW
Contact Mail City,St,Zip: Atlanta, GA 30310
Contact Mail Country: USA
Contact Type: Emergency Contact
Contact Modification Date: 2/25/2009

Contact:

Year: Not reported
Contact ID: CTTR20084YZ1EV00578V
Contact Title: owner/operator
Contact First Name: Not reported
Contact Last Name: J & J Snack Foods

Map ID
Direction
Distance
Elevation

MAP FINDINGS

Site

Database(s)

EDR ID Number
EPA ID Number

COUNTRY HOME BAKERS INC. SUBSIDIARY OF J J SNACK FOODS (Continued)

S107772631

Contact Email: Not reported
Contact Mail Address: 600 Central Hwy.
Contact Mail City,St,Zip: Pennsauken, NJ 06109
Contact Mail Country: USA
Contact Type: Owner / Operator
Contact Modification Date: 2/25/2009

93
ESE
1/2-1
0.934 mi.
4932 ft.

BROWN TRANSPORT CORP
352 UNIVERSITY AVENUE SW
ATLANTA, GA 30310

GA NON-HSI **1000437763**
LUST **GAD033512153**
UST
RCRA NonGen / NLR
Financial Assurance

Relative:
Lower
Actual:
956 ft.

NON HSI:
Latitude: 33.72138
Longitude: 84.402222
Ground Water Pathway Score: 6.50
On-Site Pathway Score: 14.80
Report Date: 11/24/2014
Additional Info: Parcel #: 14 0088 LL0163
Contamination: tetrachloroethylene

LUST:
Facility ID: 00600903
Leak ID: Not reported
Description: Not reported
Cleanup Status: NFA - No Further Action
Date Received: 09/18/2000
Project Officer: Ron Wallace
Project Name: UST - 1 - BROWN TRANSPORT CORP
Site Code Description: Owner/Operator funded site
No Further Action Date: 03/09/2001

Facility ID: 00600903
Leak ID: Not reported
Description: Not reported
Cleanup Status: NFA - No Further Action
Date Received: 12/03/2014
Project Officer: Ron Wallace
Project Name: UST - 2 - BROWN TRANSPORT CORP
Site Code Description: Owner/Operator funded site
No Further Action Date: 02/20/2015

Facility:
Facility Id: 600903
Facility Status: Inactive
Facility Type: Truck/Transport
District: Not reported
Contact Id: Not reported
Owner Name: BROWN TRANSPORT CORP
Owner Address: 352 UNIVERSITY AVE
Owner City: ATLANTA
Owner State: GA
Owner Zip: 30310
Owner City,St,Zip: ATLANTA, GA 30310
Owner Telephone: 404 7525151

Map ID
Direction
Distance
Elevation

MAP FINDINGS

Site

Database(s)

EDR ID Number
EPA ID Number

BROWN TRANSPORT CORP (Continued)

1000437763

Tanks:

Tank ID: 1
Status: Removed from Ground
Status Date: Not reported

Tank ID: 1
Product1: Gas (Historical Use)
Material: Bare Steel
Capacity: 10000
Pipe Material: Unknown
Pipe Type: Not reported
Overfill Protection: Not reported
Overfill Installed: Not reported
Tank Exempt From Spill: Not reported
Date Spill Device Installed: Not reported

Tank ID: 10
Status: Removed from Ground
Status Date: Not reported

Tank ID: 10
Product1: Gas (Historical Use)
Material: Unknown
Capacity: 1000
Pipe Material: Unknown
Pipe Type: Not reported
Overfill Protection: no
Overfill Installed: Not reported
Tank Exempt From Spill: no
Date Spill Device Installed: Not reported

Tank ID: 11
Status: Removed from Ground
Status Date: Not reported

Tank ID: 11
Product1: Gas (Historical Use)
Material: Unknown
Capacity: 6000
Pipe Material: Unknown
Pipe Type: Not reported
Overfill Protection: no
Overfill Installed: Not reported
Tank Exempt From Spill: no
Date Spill Device Installed: Not reported

Tank ID: 12
Status: Removed from Ground
Status Date: Not reported

Tank ID: 12
Product1: Gas (Historical Use)
Material: Unknown
Capacity: 4000
Pipe Material: Unknown
Pipe Type: Not reported
Overfill Protection: no

Map ID
Direction
Distance
Elevation

MAP FINDINGS

Site

Database(s)

EDR ID Number
EPA ID Number

BROWN TRANSPORT CORP (Continued)

1000437763

Overfill Installed:	Not reported
Tank Exempt From Spill:	no
Date Spill Device Installed:	Not reported
Tank ID:	13
Status:	Removed from Ground
Status Date:	Not reported
Tank ID:	13
Product1:	Gas (Historical Use)
Material:	Unknown
Capacity:	4000
Pipe Material:	Unknown
Pipe Type:	Not reported
Overfill Protection:	no
Overfill Installed:	Not reported
Tank Exempt From Spill:	no
Date Spill Device Installed:	Not reported
Tank ID:	14
Status:	Removed from Ground
Status Date:	Not reported
Tank ID:	14
Product1:	Gas (Historical Use)
Material:	Unknown
Capacity:	4000
Pipe Material:	Unknown
Pipe Type:	Not reported
Overfill Protection:	no
Overfill Installed:	Not reported
Tank Exempt From Spill:	no
Date Spill Device Installed:	Not reported
Tank ID:	2
Status:	Removed from Ground
Status Date:	Not reported
Tank ID:	2
Product1:	Diesel
Material:	Bare Steel
Capacity:	12000
Pipe Material:	Unknown
Pipe Type:	Not reported
Overfill Protection:	Not reported
Overfill Installed:	Not reported
Tank Exempt From Spill:	Not reported
Date Spill Device Installed:	Not reported
Tank ID:	3
Status:	Removed from Ground
Status Date:	Not reported
Tank ID:	3
Product1:	Diesel
Material:	Bare Steel
Capacity:	12000

Map ID
Direction
Distance
Elevation

MAP FINDINGS

Site

Database(s)

EDR ID Number
EPA ID Number

BROWN TRANSPORT CORP (Continued)

1000437763

Pipe Material: Unknown
Pipe Type: Not reported
Overfill Protection: Not reported
Overfill Installed: Not reported
Tank Exempt From Spill: Not reported
Date Spill Device Installed: Not reported

Tank ID: 4
Status: **Removed from Ground**
Status Date: Not reported

Tank ID: 4
Product1: Diesel
Material: Bare Steel
Capacity: 10000
Pipe Material: Unknown
Pipe Type: Not reported
Overfill Protection: Not reported
Overfill Installed: Not reported
Tank Exempt From Spill: Not reported
Date Spill Device Installed: Not reported

Tank ID: 5
Status: **Removed from Ground**
Status Date: Not reported

Tank ID: 5
Product1: Diesel
Material: Bare Steel
Capacity: 10000
Pipe Material: Unknown
Pipe Type: Not reported
Overfill Protection: Not reported
Overfill Installed: Not reported
Tank Exempt From Spill: Not reported
Date Spill Device Installed: Not reported

Tank ID: 6
Status: **Removed from Ground**
Status Date: Not reported

Tank ID: 6
Product1: Other
Material: Bare Steel
Capacity: 12000
Pipe Material: Unknown
Pipe Type: Not reported
Overfill Protection: Not reported
Overfill Installed: Not reported
Tank Exempt From Spill: Not reported
Date Spill Device Installed: Not reported

Tank ID: 7
Status: **Removed from Ground**
Status Date: Not reported

Tank ID: 7

Map ID
Direction
Distance
Elevation

MAP FINDINGS

Site

Database(s)

EDR ID Number
EPA ID Number

BROWN TRANSPORT CORP (Continued)

1000437763

Product1: Other
Material: Bare Steel
Capacity: 10000
Pipe Material: Unknown
Pipe Type: Not reported
Overfill Protection: Not reported
Overfill Installed: Not reported
Tank Exempt From Spill: Not reported
Date Spill Device Installed: Not reported

Tank ID: 8
Status: Removed from Ground
Status Date: Not reported

Tank ID: 8
Product1: Used Oil
Material: Bare Steel
Capacity: 2000
Pipe Material: Unknown
Pipe Type: Not reported
Overfill Protection: yes
Overfill Installed: Not reported
Tank Exempt From Spill: yes
Date Spill Device Installed: Not reported

Tank ID: 9
Status: Removed from Ground
Status Date: Not reported

Tank ID: 9
Product1: Gas (Historical Use)
Material: Unknown
Capacity: 6000
Pipe Material: Unknown
Pipe Type: Not reported
Overfill Protection: no
Overfill Installed: Not reported
Tank Exempt From Spill: no
Date Spill Device Installed: Not reported

RCRA NonGen / NLR:

Date form received by agency: 03/19/1992
Facility name: BROWN TRANSPORT CORP
Facility address: 352 UNIVERSITY AVENUE SW
ATLANTA, GA 30310
EPA ID: GAD033512153
Mailing address: PO BOX 6985
ATLANTA, GA 30315
Contact: Not reported
Contact address: Not reported
Not reported
Contact country: US
Contact telephone: Not reported
Contact email: Not reported
EPA Region: 04
Land type: Facility is not located on Indian land. Additional information is not known.

Map ID
Direction
Distance
Elevation

MAP FINDINGS

Site

Database(s)

EDR ID Number
EPA ID Number

BROWN TRANSPORT CORP (Continued)

1000437763

Classification: Non-Generator
Description: Handler: Non-Generators do not presently generate hazardous waste

Owner/Operator Summary:

Owner/operator name: OPERNAME
Owner/operator address: OPERSTREET
OPERCITY, WY 99999
Owner/operator country: Not reported
Owner/operator telephone: 404-555-1212
Owner/operator email: Not reported
Owner/operator fax: Not reported
Owner/operator extension: Not reported
Legal status: Private
Owner/Operator Type: Operator
Owner/Op start date: Not reported
Owner/Op end date: Not reported

Owner/operator name: Not reported
Owner/operator address: OWNERSTREET
OWNERCITY, WY 99999
Owner/operator country: Not reported
Owner/operator telephone: 404-555-1212
Owner/operator email: Not reported
Owner/operator fax: Not reported
Owner/operator extension: Not reported
Legal status: Private
Owner/Operator Type: Owner
Owner/Op start date: Not reported
Owner/Op end date: Not reported

Handler Activities Summary:

U.S. importer of hazardous waste: No
Mixed waste (haz. and radioactive): No
Recycler of hazardous waste: No
Transporter of hazardous waste: No
Treater, storer or disposer of HW: No
Underground injection activity: No
On-site burner exemption: No
Furnace exemption: No
Used oil fuel burner: No
Used oil processor: No
User oil refiner: No
Used oil fuel marketer to burner: No
Used oil Specification marketer: No
Used oil transfer facility: No
Used oil transporter: No

Historical Generators:

Date form received by agency: 08/18/1980
Site name: BROWN TRANSPORT CORP
Classification: Not a generator, verified

Facility Has Received Notices of Violations:

Regulation violated: Not reported
Area of violation: Generators - General

Map ID
Direction
Distance
Elevation

MAP FINDINGS

Site

Database(s)

EDR ID Number
EPA ID Number

BROWN TRANSPORT CORP (Continued)

1000437763

Date violation determined: 02/28/1985
Date achieved compliance: 06/13/1985
Violation lead agency: State
Enforcement action: WRITTEN INFORMAL
Enforcement action date: 03/11/1985
Enf. disposition status: Not reported
Enf. disp. status date: Not reported
Enforcement lead agency: State
Proposed penalty amount: Not reported
Final penalty amount: Not reported
Paid penalty amount: Not reported

Evaluation Action Summary:

Evaluation date: 03/05/1992
Evaluation: COMPLIANCE EVALUATION INSPECTION ON-SITE
Area of violation: Not reported
Date achieved compliance: Not reported
Evaluation lead agency: State

Evaluation date: 05/23/1985
Evaluation: COMPLIANCE SCHEDULE EVALUATION
Area of violation: Not reported
Date achieved compliance: Not reported
Evaluation lead agency: State

Evaluation date: 03/22/1985
Evaluation: COMPLIANCE EVALUATION INSPECTION ON-SITE
Area of violation: Not reported
Date achieved compliance: Not reported
Evaluation lead agency: State

Evaluation date: 02/28/1985
Evaluation: COMPLIANCE EVALUATION INSPECTION ON-SITE
Area of violation: Generators - General
Date achieved compliance: 06/13/1985
Evaluation lead agency: State

GA Financial Assurance 1:

Region: 1
Facility ID: 600903
Financial Responsibility: Not Marked

94
NW
1/2-1
0.950 mi.
5018 ft.

J&F COIN LAUNDRY AND DRY CLEANER
1308 DONNELLY AVENUE
ATLANTA, GA 30310

GA NON-HSI S108118632
N/A

Relative:
Lower
Actual:
985 ft.

NON HSI:
Latitude: 33.73277
Longitude: 84.426944
Ground Water Pathway Score: 6.50
On-Site Pathway Score: 19.75
Report Date: 08/01/2006
Additional Info: Not reported
Contamination: Tetrachloroethylene

Count: 1 records.

ORPHAN SUMMARY

<u>City</u>	<u>EDR ID</u>	<u>Site Name</u>	<u>Site Address</u>	<u>Zip</u>	<u>Database(s)</u>
ATLANTA	1003869476	BLACKSHEAR DRUMS	300 LINCOLN STREET, UNIVERSITY	30310	SEMS-ARCHIVE

GOVERNMENT RECORDS SEARCHED / DATA CURRENCY TRACKING

To maintain currency of the following federal and state databases, EDR contacts the appropriate governmental agency on a monthly or quarterly basis, as required.

Number of Days to Update: Provides confirmation that EDR is reporting records that have been updated within 90 days from the date the government agency made the information available to the public.

STANDARD ENVIRONMENTAL RECORDS

Federal NPL site list

NPL: National Priority List

National Priorities List (Superfund). The NPL is a subset of CERCLIS and identifies over 1,200 sites for priority cleanup under the Superfund Program. NPL sites may encompass relatively large areas. As such, EDR provides polygon coverage for over 1,000 NPL site boundaries produced by EPA's Environmental Photographic Interpretation Center (EPIC) and regional EPA offices.

Date of Government Version: 05/13/2018	Source: EPA
Date Data Arrived at EDR: 05/30/2018	Telephone: N/A
Date Made Active in Reports: 06/22/2018	Last EDR Contact: 07/06/2018
Number of Days to Update: 23	Next Scheduled EDR Contact: 10/15/2018
	Data Release Frequency: Quarterly

NPL Site Boundaries

Sources:

EPA's Environmental Photographic Interpretation Center (EPIC)
Telephone: 202-564-7333

EPA Region 1
Telephone 617-918-1143

EPA Region 6
Telephone: 214-655-6659

EPA Region 3
Telephone 215-814-5418

EPA Region 7
Telephone: 913-551-7247

EPA Region 4
Telephone 404-562-8033

EPA Region 8
Telephone: 303-312-6774

EPA Region 5
Telephone 312-886-6686

EPA Region 9
Telephone: 415-947-4246

EPA Region 10
Telephone 206-553-8665

Proposed NPL: Proposed National Priority List Sites

A site that has been proposed for listing on the National Priorities List through the issuance of a proposed rule in the Federal Register. EPA then accepts public comments on the site, responds to the comments, and places on the NPL those sites that continue to meet the requirements for listing.

Date of Government Version: 05/13/2018	Source: EPA
Date Data Arrived at EDR: 05/30/2018	Telephone: N/A
Date Made Active in Reports: 06/22/2018	Last EDR Contact: 07/06/2018
Number of Days to Update: 23	Next Scheduled EDR Contact: 10/15/2018
	Data Release Frequency: Quarterly

NPL LIENS: Federal Superfund Liens

Federal Superfund Liens. Under the authority granted the USEPA by CERCLA of 1980, the USEPA has the authority to file liens against real property in order to recover remedial action expenditures or when the property owner received notification of potential liability. USEPA compiles a listing of filed notices of Superfund Liens.

Date of Government Version: 10/15/1991	Source: EPA
Date Data Arrived at EDR: 02/02/1994	Telephone: 202-564-4267
Date Made Active in Reports: 03/30/1994	Last EDR Contact: 08/15/2011
Number of Days to Update: 56	Next Scheduled EDR Contact: 11/28/2011
	Data Release Frequency: No Update Planned

GOVERNMENT RECORDS SEARCHED / DATA CURRENCY TRACKING

Federal Delisted NPL site list

Delisted NPL: National Priority List Deletions

The National Oil and Hazardous Substances Pollution Contingency Plan (NCP) establishes the criteria that the EPA uses to delete sites from the NPL. In accordance with 40 CFR 300.425.(e), sites may be deleted from the NPL where no further response is appropriate.

Date of Government Version: 05/13/2018	Source: EPA
Date Data Arrived at EDR: 05/30/2018	Telephone: N/A
Date Made Active in Reports: 06/22/2018	Last EDR Contact: 07/06/2018
Number of Days to Update: 23	Next Scheduled EDR Contact: 10/15/2018
	Data Release Frequency: Quarterly

Federal CERCLIS list

FEDERAL FACILITY: Federal Facility Site Information listing

A listing of National Priority List (NPL) and Base Realignment and Closure (BRAC) sites found in the Comprehensive Environmental Response, Compensation and Liability Information System (CERCLIS) Database where EPA Federal Facilities Restoration and Reuse Office is involved in cleanup activities.

Date of Government Version: 11/07/2016	Source: Environmental Protection Agency
Date Data Arrived at EDR: 01/05/2017	Telephone: 703-603-8704
Date Made Active in Reports: 04/07/2017	Last EDR Contact: 07/06/2018
Number of Days to Update: 92	Next Scheduled EDR Contact: 10/15/2018
	Data Release Frequency: Varies

SEMS: Superfund Enterprise Management System

SEMS (Superfund Enterprise Management System) tracks hazardous waste sites, potentially hazardous waste sites, and remedial activities performed in support of EPA's Superfund Program across the United States. The list was formerly know as CERCLIS, renamed to SEMS by the EPA in 2015. The list contains data on potentially hazardous waste sites that have been reported to the USEPA by states, municipalities, private companies and private persons, pursuant to Section 103 of the Comprehensive Environmental Response, Compensation, and Liability Act (CERCLA). This dataset also contains sites which are either proposed to or on the National Priorities List (NPL) and the sites which are in the screening and assessment phase for possible inclusion on the NPL.

Date of Government Version: 05/18/2018	Source: EPA
Date Data Arrived at EDR: 05/30/2018	Telephone: 800-424-9346
Date Made Active in Reports: 06/22/2018	Last EDR Contact: 07/06/2018
Number of Days to Update: 23	Next Scheduled EDR Contact: 10/29/2018
	Data Release Frequency: Quarterly

Federal CERCLIS NFRAP site list

SEMS-ARCHIVE: Superfund Enterprise Management System Archive

GOVERNMENT RECORDS SEARCHED / DATA CURRENCY TRACKING

SEMS-ARCHIVE (Superfund Enterprise Management System Archive) tracks sites that have no further interest under the Federal Superfund Program based on available information. The list was formerly known as the CERCLIS-NFRAP, renamed to SEMS ARCHIVE by the EPA in 2015. EPA may perform a minimal level of assessment work at a site while it is archived if site conditions change and/or new information becomes available. Archived sites have been removed and archived from the inventory of SEMS sites. Archived status indicates that, to the best of EPA's knowledge, assessment at a site has been completed and that EPA has determined no further steps will be taken to list the site on the National Priorities List (NPL), unless information indicates this decision was not appropriate or other considerations require a recommendation for listing at a later time. The decision does not necessarily mean that there is no hazard associated with a given site; it only means that, based upon available information, the location is not judged to be potential NPL site.

Date of Government Version: 05/18/2018	Source: EPA
Date Data Arrived at EDR: 05/30/2018	Telephone: 800-424-9346
Date Made Active in Reports: 06/22/2018	Last EDR Contact: 07/06/2018
Number of Days to Update: 23	Next Scheduled EDR Contact: 10/29/2018
	Data Release Frequency: Quarterly

Federal RCRA CORRACTS facilities list

CORRACTS: Corrective Action Report

CORRACTS identifies hazardous waste handlers with RCRA corrective action activity.

Date of Government Version: 03/01/2018	Source: EPA
Date Data Arrived at EDR: 03/28/2018	Telephone: 800-424-9346
Date Made Active in Reports: 06/22/2018	Last EDR Contact: 06/28/2018
Number of Days to Update: 86	Next Scheduled EDR Contact: 10/08/2018
	Data Release Frequency: Quarterly

Federal RCRA non-CORRACTS TSD facilities list

RCRA-TSDF: RCRA - Treatment, Storage and Disposal

RCRAInfo is EPA's comprehensive information system, providing access to data supporting the Resource Conservation and Recovery Act (RCRA) of 1976 and the Hazardous and Solid Waste Amendments (HSWA) of 1984. The database includes selective information on sites which generate, transport, store, treat and/or dispose of hazardous waste as defined by the Resource Conservation and Recovery Act (RCRA). Transporters are individuals or entities that move hazardous waste from the generator offsite to a facility that can recycle, treat, store, or dispose of the waste. TSDFs treat, store, or dispose of the waste.

Date of Government Version: 03/01/2018	Source: Environmental Protection Agency
Date Data Arrived at EDR: 03/28/2018	Telephone: (404) 562-8651
Date Made Active in Reports: 06/22/2018	Last EDR Contact: 06/28/2018
Number of Days to Update: 86	Next Scheduled EDR Contact: 10/08/2018
	Data Release Frequency: Quarterly

Federal RCRA generators list

RCRA-LQG: RCRA - Large Quantity Generators

RCRAInfo is EPA's comprehensive information system, providing access to data supporting the Resource Conservation and Recovery Act (RCRA) of 1976 and the Hazardous and Solid Waste Amendments (HSWA) of 1984. The database includes selective information on sites which generate, transport, store, treat and/or dispose of hazardous waste as defined by the Resource Conservation and Recovery Act (RCRA). Large quantity generators (LQGs) generate over 1,000 kilograms (kg) of hazardous waste, or over 1 kg of acutely hazardous waste per month.

Date of Government Version: 03/01/2018	Source: Environmental Protection Agency
Date Data Arrived at EDR: 03/28/2018	Telephone: (404) 562-8651
Date Made Active in Reports: 06/22/2018	Last EDR Contact: 06/28/2018
Number of Days to Update: 86	Next Scheduled EDR Contact: 10/08/2018
	Data Release Frequency: Quarterly

GOVERNMENT RECORDS SEARCHED / DATA CURRENCY TRACKING

RCRA-SQG: RCRA - Small Quantity Generators

RCRAInfo is EPA's comprehensive information system, providing access to data supporting the Resource Conservation and Recovery Act (RCRA) of 1976 and the Hazardous and Solid Waste Amendments (HSWA) of 1984. The database includes selective information on sites which generate, transport, store, treat and/or dispose of hazardous waste as defined by the Resource Conservation and Recovery Act (RCRA). Small quantity generators (SQGs) generate between 100 kg and 1,000 kg of hazardous waste per month.

Date of Government Version: 03/01/2018	Source: Environmental Protection Agency
Date Data Arrived at EDR: 03/28/2018	Telephone: (404) 562-8651
Date Made Active in Reports: 06/22/2018	Last EDR Contact: 06/28/2018
Number of Days to Update: 86	Next Scheduled EDR Contact: 10/08/2018
	Data Release Frequency: Quarterly

RCRA-CESQG: RCRA - Conditionally Exempt Small Quantity Generators

RCRAInfo is EPA's comprehensive information system, providing access to data supporting the Resource Conservation and Recovery Act (RCRA) of 1976 and the Hazardous and Solid Waste Amendments (HSWA) of 1984. The database includes selective information on sites which generate, transport, store, treat and/or dispose of hazardous waste as defined by the Resource Conservation and Recovery Act (RCRA). Conditionally exempt small quantity generators (CESQGs) generate less than 100 kg of hazardous waste, or less than 1 kg of acutely hazardous waste per month.

Date of Government Version: 03/01/2018	Source: Environmental Protection Agency
Date Data Arrived at EDR: 03/28/2018	Telephone: (404) 562-8651
Date Made Active in Reports: 06/22/2018	Last EDR Contact: 06/28/2018
Number of Days to Update: 86	Next Scheduled EDR Contact: 10/08/2018
	Data Release Frequency: Quarterly

Federal institutional controls / engineering controls registries

LUCIS: Land Use Control Information System

LUCIS contains records of land use control information pertaining to the former Navy Base Realignment and Closure properties.

Date of Government Version: 05/14/2018	Source: Department of the Navy
Date Data Arrived at EDR: 05/18/2018	Telephone: 843-820-7326
Date Made Active in Reports: 07/20/2018	Last EDR Contact: 05/09/2018
Number of Days to Update: 63	Next Scheduled EDR Contact: 08/27/2018
	Data Release Frequency: Varies

US ENG CONTROLS: Engineering Controls Sites List

A listing of sites with engineering controls in place. Engineering controls include various forms of caps, building foundations, liners, and treatment methods to create pathway elimination for regulated substances to enter environmental media or effect human health.

Date of Government Version: 02/13/2018	Source: Environmental Protection Agency
Date Data Arrived at EDR: 02/27/2018	Telephone: 703-603-0695
Date Made Active in Reports: 05/11/2018	Last EDR Contact: 05/29/2018
Number of Days to Update: 73	Next Scheduled EDR Contact: 09/10/2018
	Data Release Frequency: Varies

US INST CONTROL: Sites with Institutional Controls

A listing of sites with institutional controls in place. Institutional controls include administrative measures, such as groundwater use restrictions, construction restrictions, property use restrictions, and post remediation care requirements intended to prevent exposure to contaminants remaining on site. Deed restrictions are generally required as part of the institutional controls.

Date of Government Version: 02/13/2018	Source: Environmental Protection Agency
Date Data Arrived at EDR: 02/27/2018	Telephone: 703-603-0695
Date Made Active in Reports: 05/11/2018	Last EDR Contact: 05/29/2018
Number of Days to Update: 73	Next Scheduled EDR Contact: 09/10/2018
	Data Release Frequency: Varies

GOVERNMENT RECORDS SEARCHED / DATA CURRENCY TRACKING

Federal ERNS list

ERNS: Emergency Response Notification System

Emergency Response Notification System. ERNS records and stores information on reported releases of oil and hazardous substances.

Date of Government Version: 03/19/2018
Date Data Arrived at EDR: 03/27/2018
Date Made Active in Reports: 06/08/2018
Number of Days to Update: 73

Source: National Response Center, United States Coast Guard
Telephone: 202-267-2180
Last EDR Contact: 06/27/2018
Next Scheduled EDR Contact: 10/08/2018
Data Release Frequency: Quarterly

State- and tribal - equivalent CERCLIS

SHWS: Hazardous Site Inventory

State Hazardous Waste Sites. State hazardous waste site records are the states' equivalent to CERCLIS. These sites may or may not already be listed on the federal CERCLIS list. Priority sites planned for cleanup using state funds (state equivalent of Superfund) are identified along with sites where cleanup will be paid for by potentially responsible parties. Available information varies by state.

Date of Government Version: 07/01/2017
Date Data Arrived at EDR: 07/06/2017
Date Made Active in Reports: 09/06/2017
Number of Days to Update: 62

Source: Department of Environmental Protection
Telephone: 404-657-8600
Last EDR Contact: 06/29/2018
Next Scheduled EDR Contact: 10/08/2018
Data Release Frequency: Annually

NON HSI: Non-Hazardous Site Inventory

This list was obtained by EDR in 1998 and contains property listings that have reported contamination of soil or groundwater under the Georgia Hazardous Site Response Act (HSRA). These sites were not placed on the Georgia Priority list (Hazardous Site Inventory or HSI) because their hazard evaluation scores did not exceed the threshold levels established for sites posing an imminent threat to health or the environment. Disclaimer provided by Rindt-McDuff Associates - the database information has been obtained from publicly available sources produced by other entities. While reasonable steps have been taken to insure the accuracy of the data, RMA does not guarantee the accuracy of the data. No claim is made for the actual existence of pollution at any site. This data does not constitute a legal opinion.

Date of Government Version: 03/31/2018
Date Data Arrived at EDR: 04/17/2018
Date Made Active in Reports: 05/15/2018
Number of Days to Update: 28

Source: Rindt-McDuff Associates, Inc.
Telephone: N/A
Last EDR Contact: 07/06/2018
Next Scheduled EDR Contact: 10/22/2018
Data Release Frequency: Annually

State and tribal landfill and/or solid waste disposal site lists

SWF/LF: Solid Waste Disposal Facilities

Solid Waste Facilities/Landfill Sites. SWF/LF type records typically contain an inventory of solid waste disposal facilities or landfills in a particular state. Depending on the state, these may be active or inactive facilities or open dumps that failed to meet RCRA Subtitle D Section 4004 criteria for solid waste landfills or disposal sites.

Date of Government Version: 10/11/2017
Date Data Arrived at EDR: 11/01/2017
Date Made Active in Reports: 12/20/2017
Number of Days to Update: 49

Source: Department of Natural Resources
Telephone: 404-362-2696
Source: Center for GIS, Georgia Institute of Technology
Telephone: 404-385-0900
Last EDR Contact: 05/04/2018
Next Scheduled EDR Contact: 08/13/2018
Data Release Frequency: Semi-Annually

State and tribal leaking storage tank lists

GOVERNMENT RECORDS SEARCHED / DATA CURRENCY TRACKING

LUST: List of Leaking Underground Storage Tanks

Leaking Underground Storage Tank Incident Reports. LUST records contain an inventory of reported leaking underground storage tank incidents. Not all states maintain these records, and the information stored varies by state.

Date of Government Version: 03/30/2018	Source: Environmental Protection Division
Date Data Arrived at EDR: 06/13/2018	Telephone: 404-362-2687
Date Made Active in Reports: 06/21/2018	Last EDR Contact: 06/13/2018
Number of Days to Update: 8	Next Scheduled EDR Contact: 09/24/2018
	Data Release Frequency: Quarterly

INDIAN LUST R10: Leaking Underground Storage Tanks on Indian Land

LUSTs on Indian land in Alaska, Idaho, Oregon and Washington.

Date of Government Version: 04/12/2018	Source: EPA Region 10
Date Data Arrived at EDR: 05/18/2018	Telephone: 206-553-2857
Date Made Active in Reports: 07/20/2018	Last EDR Contact: 07/27/2018
Number of Days to Update: 63	Next Scheduled EDR Contact: 11/05/2018
	Data Release Frequency: Varies

INDIAN LUST R9: Leaking Underground Storage Tanks on Indian Land

LUSTs on Indian land in Arizona, California, New Mexico and Nevada

Date of Government Version: 04/10/2018	Source: Environmental Protection Agency
Date Data Arrived at EDR: 05/18/2018	Telephone: 415-972-3372
Date Made Active in Reports: 07/20/2018	Last EDR Contact: 07/27/2018
Number of Days to Update: 63	Next Scheduled EDR Contact: 11/05/2018
	Data Release Frequency: Varies

INDIAN LUST R8: Leaking Underground Storage Tanks on Indian Land

LUSTs on Indian land in Colorado, Montana, North Dakota, South Dakota, Utah and Wyoming.

Date of Government Version: 04/25/2018	Source: EPA Region 8
Date Data Arrived at EDR: 05/18/2018	Telephone: 303-312-6271
Date Made Active in Reports: 07/20/2018	Last EDR Contact: 07/27/2018
Number of Days to Update: 63	Next Scheduled EDR Contact: 11/05/2018
	Data Release Frequency: Varies

INDIAN LUST R7: Leaking Underground Storage Tanks on Indian Land

LUSTs on Indian land in Iowa, Kansas, and Nebraska

Date of Government Version: 04/24/2018	Source: EPA Region 7
Date Data Arrived at EDR: 05/18/2018	Telephone: 913-551-7003
Date Made Active in Reports: 07/20/2018	Last EDR Contact: 07/27/2018
Number of Days to Update: 63	Next Scheduled EDR Contact: 11/05/2018
	Data Release Frequency: Varies

INDIAN LUST R5: Leaking Underground Storage Tanks on Indian Land

Leaking underground storage tanks located on Indian Land in Michigan, Minnesota and Wisconsin.

Date of Government Version: 04/12/2018	Source: EPA, Region 5
Date Data Arrived at EDR: 05/18/2018	Telephone: 312-886-7439
Date Made Active in Reports: 07/20/2018	Last EDR Contact: 07/27/2018
Number of Days to Update: 63	Next Scheduled EDR Contact: 11/05/2018
	Data Release Frequency: Varies

INDIAN LUST R6: Leaking Underground Storage Tanks on Indian Land

LUSTs on Indian land in New Mexico and Oklahoma.

Date of Government Version: 04/01/2018	Source: EPA Region 6
Date Data Arrived at EDR: 05/18/2018	Telephone: 214-665-6597
Date Made Active in Reports: 07/20/2018	Last EDR Contact: 07/27/2018
Number of Days to Update: 63	Next Scheduled EDR Contact: 11/05/2018
	Data Release Frequency: Varies

GOVERNMENT RECORDS SEARCHED / DATA CURRENCY TRACKING

INDIAN LUST R4: Leaking Underground Storage Tanks on Indian Land
LUSTs on Indian land in Florida, Mississippi and North Carolina.

Date of Government Version: 05/08/2018	Source: EPA Region 4
Date Data Arrived at EDR: 05/18/2018	Telephone: 404-562-8677
Date Made Active in Reports: 07/20/2018	Last EDR Contact: 07/27/2018
Number of Days to Update: 63	Next Scheduled EDR Contact: 11/05/2018
	Data Release Frequency: Varies

INDIAN LUST R1: Leaking Underground Storage Tanks on Indian Land
A listing of leaking underground storage tank locations on Indian Land.

Date of Government Version: 04/13/2018	Source: EPA Region 1
Date Data Arrived at EDR: 05/18/2018	Telephone: 617-918-1313
Date Made Active in Reports: 07/20/2018	Last EDR Contact: 07/27/2018
Number of Days to Update: 63	Next Scheduled EDR Contact: 11/05/2018
	Data Release Frequency: Varies

State and tribal registered storage tank lists

FEMA UST: Underground Storage Tank Listing
A listing of all FEMA owned underground storage tanks.

Date of Government Version: 05/15/2017	Source: FEMA
Date Data Arrived at EDR: 05/30/2017	Telephone: 202-646-5797
Date Made Active in Reports: 10/13/2017	Last EDR Contact: 07/11/2018
Number of Days to Update: 136	Next Scheduled EDR Contact: 10/22/2018
	Data Release Frequency: Varies

UST: Underground Storage Tank Database
Registered Underground Storage Tanks. UST's are regulated under Subtitle I of the Resource Conservation and Recovery Act (RCRA) and must be registered with the state department responsible for administering the UST program. Available information varies by state program.

Date of Government Version: 03/30/2018	Source: Environmental Protection Division
Date Data Arrived at EDR: 06/13/2018	Telephone: 404-362-2687
Date Made Active in Reports: 06/28/2018	Last EDR Contact: 06/13/2018
Number of Days to Update: 15	Next Scheduled EDR Contact: 09/24/2018
	Data Release Frequency: Annually

AST: Above Ground Storage Tanks
A listing of LP gas tank site locations.

Date of Government Version: 06/04/2012	Source: Office of Insurance & Safety Fire Commissioner
Date Data Arrived at EDR: 06/05/2012	Telephone: 404-656-5875
Date Made Active in Reports: 06/14/2012	Last EDR Contact: 05/16/2018
Number of Days to Update: 9	Next Scheduled EDR Contact: 09/03/2018
	Data Release Frequency: Varies

INDIAN UST R10: Underground Storage Tanks on Indian Land
The Indian Underground Storage Tank (UST) database provides information about underground storage tanks on Indian land in EPA Region 10 (Alaska, Idaho, Oregon, Washington, and Tribal Nations).

Date of Government Version: 04/12/2018	Source: EPA Region 10
Date Data Arrived at EDR: 05/18/2018	Telephone: 206-553-2857
Date Made Active in Reports: 07/20/2018	Last EDR Contact: 07/27/2018
Number of Days to Update: 63	Next Scheduled EDR Contact: 11/05/2018
	Data Release Frequency: Varies

GOVERNMENT RECORDS SEARCHED / DATA CURRENCY TRACKING

INDIAN UST R9: Underground Storage Tanks on Indian Land

The Indian Underground Storage Tank (UST) database provides information about underground storage tanks on Indian land in EPA Region 9 (Arizona, California, Hawaii, Nevada, the Pacific Islands, and Tribal Nations).

Date of Government Version: 04/10/2018	Source: EPA Region 9
Date Data Arrived at EDR: 05/18/2018	Telephone: 415-972-3368
Date Made Active in Reports: 07/20/2018	Last EDR Contact: 07/27/2018
Number of Days to Update: 63	Next Scheduled EDR Contact: 11/05/2018
	Data Release Frequency: Varies

INDIAN UST R8: Underground Storage Tanks on Indian Land

The Indian Underground Storage Tank (UST) database provides information about underground storage tanks on Indian land in EPA Region 8 (Colorado, Montana, North Dakota, South Dakota, Utah, Wyoming and 27 Tribal Nations).

Date of Government Version: 04/25/2018	Source: EPA Region 8
Date Data Arrived at EDR: 05/18/2018	Telephone: 303-312-6137
Date Made Active in Reports: 07/20/2018	Last EDR Contact: 07/27/2018
Number of Days to Update: 63	Next Scheduled EDR Contact: 11/05/2018
	Data Release Frequency: Varies

INDIAN UST R1: Underground Storage Tanks on Indian Land

The Indian Underground Storage Tank (UST) database provides information about underground storage tanks on Indian land in EPA Region 1 (Connecticut, Maine, Massachusetts, New Hampshire, Rhode Island, Vermont and ten Tribal Nations).

Date of Government Version: 04/13/2018	Source: EPA, Region 1
Date Data Arrived at EDR: 05/18/2018	Telephone: 617-918-1313
Date Made Active in Reports: 07/20/2018	Last EDR Contact: 07/27/2018
Number of Days to Update: 63	Next Scheduled EDR Contact: 11/05/2018
	Data Release Frequency: Varies

INDIAN UST R4: Underground Storage Tanks on Indian Land

The Indian Underground Storage Tank (UST) database provides information about underground storage tanks on Indian land in EPA Region 4 (Alabama, Florida, Georgia, Kentucky, Mississippi, North Carolina, South Carolina, Tennessee and Tribal Nations)

Date of Government Version: 05/08/2018	Source: EPA Region 4
Date Data Arrived at EDR: 05/18/2018	Telephone: 404-562-9424
Date Made Active in Reports: 07/20/2018	Last EDR Contact: 07/27/2018
Number of Days to Update: 63	Next Scheduled EDR Contact: 11/05/2018
	Data Release Frequency: Varies

INDIAN UST R7: Underground Storage Tanks on Indian Land

The Indian Underground Storage Tank (UST) database provides information about underground storage tanks on Indian land in EPA Region 7 (Iowa, Kansas, Missouri, Nebraska, and 9 Tribal Nations).

Date of Government Version: 04/24/2018	Source: EPA Region 7
Date Data Arrived at EDR: 05/18/2018	Telephone: 913-551-7003
Date Made Active in Reports: 07/20/2018	Last EDR Contact: 07/27/2018
Number of Days to Update: 63	Next Scheduled EDR Contact: 11/05/2018
	Data Release Frequency: Varies

INDIAN UST R6: Underground Storage Tanks on Indian Land

The Indian Underground Storage Tank (UST) database provides information about underground storage tanks on Indian land in EPA Region 6 (Louisiana, Arkansas, Oklahoma, New Mexico, Texas and 65 Tribes).

Date of Government Version: 04/01/2018	Source: EPA Region 6
Date Data Arrived at EDR: 05/18/2018	Telephone: 214-665-7591
Date Made Active in Reports: 07/20/2018	Last EDR Contact: 07/27/2018
Number of Days to Update: 63	Next Scheduled EDR Contact: 11/05/2018
	Data Release Frequency: Varies

GOVERNMENT RECORDS SEARCHED / DATA CURRENCY TRACKING

INDIAN UST R5: Underground Storage Tanks on Indian Land

The Indian Underground Storage Tank (UST) database provides information about underground storage tanks on Indian land in EPA Region 5 (Michigan, Minnesota and Wisconsin and Tribal Nations).

Date of Government Version: 04/12/2018	Source: EPA Region 5
Date Data Arrived at EDR: 05/18/2018	Telephone: 312-886-6136
Date Made Active in Reports: 07/20/2018	Last EDR Contact: 07/27/2018
Number of Days to Update: 63	Next Scheduled EDR Contact: 11/05/2018
	Data Release Frequency: Varies

State and tribal institutional control / engineering control registries

INST CONTROL: Public Record List

Sites on the Public Record Listing that have institutional controls or limitations on use are sites with Risk Reduction Standards of 3, 4, and 5.

Date of Government Version: 12/11/2017	Source: Department of Natural Resources
Date Data Arrived at EDR: 02/07/2018	Telephone: 404-657-8600
Date Made Active in Reports: 02/28/2018	Last EDR Contact: 05/11/2018
Number of Days to Update: 21	Next Scheduled EDR Contact: 08/20/2018
	Data Release Frequency: Varies

AUL: Uniform Environmental Covenants

A list of environmental covenants

Date of Government Version: 03/19/2018	Source: Department of Natural Resources
Date Data Arrived at EDR: 05/08/2018	Telephone: 404-657-8600
Date Made Active in Reports: 06/21/2018	Last EDR Contact: 05/08/2018
Number of Days to Update: 44	Next Scheduled EDR Contact: 08/20/2018
	Data Release Frequency: Varies

State and tribal voluntary cleanup sites

VCP: Voluntary Cleanup Program site

Georgia's Voluntary Remediation Program Act was created to encourage voluntary investigation and remediation of contaminated properties.

Date of Government Version: 03/19/2018	Source: DNR
Date Data Arrived at EDR: 05/29/2018	Telephone: 404-657-8600
Date Made Active in Reports: 06/21/2018	Last EDR Contact: 05/29/2018
Number of Days to Update: 23	Next Scheduled EDR Contact: 09/10/2018
	Data Release Frequency: Varies

INDIAN VCP R7: Voluntary Cleanup Priority Listing

A listing of voluntary cleanup priority sites located on Indian Land located in Region 7.

Date of Government Version: 03/20/2008	Source: EPA, Region 7
Date Data Arrived at EDR: 04/22/2008	Telephone: 913-551-7365
Date Made Active in Reports: 05/19/2008	Last EDR Contact: 04/20/2009
Number of Days to Update: 27	Next Scheduled EDR Contact: 07/20/2009
	Data Release Frequency: Varies

INDIAN VCP R1: Voluntary Cleanup Priority Listing

A listing of voluntary cleanup priority sites located on Indian Land located in Region 1.

Date of Government Version: 07/27/2015	Source: EPA, Region 1
Date Data Arrived at EDR: 09/29/2015	Telephone: 617-918-1102
Date Made Active in Reports: 02/18/2016	Last EDR Contact: 06/22/2018
Number of Days to Update: 142	Next Scheduled EDR Contact: 10/08/2018
	Data Release Frequency: Varies

GOVERNMENT RECORDS SEARCHED / DATA CURRENCY TRACKING

State and tribal Brownfields sites

BROWNFIELDS: Brownfields Public Record List

The Brownfields Public Record lists properties where response actions under the Georgia Hazardous Site Reuse and Redevelopment Act are planned, ongoing or completed.

Date of Government Version: 12/11/2017	Source: Department of Natural Resources
Date Data Arrived at EDR: 02/07/2018	Telephone: 404-657-8600
Date Made Active in Reports: 02/28/2018	Last EDR Contact: 05/11/2018
Number of Days to Update: 21	Next Scheduled EDR Contact: 08/20/2018
	Data Release Frequency: Varies

ADDITIONAL ENVIRONMENTAL RECORDS

Local Brownfield lists

US BROWNFIELDS: A Listing of Brownfields Sites

Brownfields are real property, the expansion, redevelopment, or reuse of which may be complicated by the presence or potential presence of a hazardous substance, pollutant, or contaminant. Cleaning up and reinvesting in these properties takes development pressures off of undeveloped, open land, and both improves and protects the environment. Assessment, Cleanup and Redevelopment Exchange System (ACRES) stores information reported by EPA Brownfields grant recipients on brownfields properties assessed or cleaned up with grant funding as well as information on Targeted Brownfields Assessments performed by EPA Regions. A listing of ACRES Brownfield sites is obtained from Cleanups in My Community. Cleanups in My Community provides information on Brownfields properties for which information is reported back to EPA, as well as areas served by Brownfields grant programs.

Date of Government Version: 03/19/2018	Source: Environmental Protection Agency
Date Data Arrived at EDR: 03/21/2018	Telephone: 202-566-2777
Date Made Active in Reports: 06/08/2018	Last EDR Contact: 06/20/2018
Number of Days to Update: 79	Next Scheduled EDR Contact: 10/01/2018
	Data Release Frequency: Semi-Annually

Local Lists of Landfill / Solid Waste Disposal Sites

SWRCY: Recycling Center Listing

A listing of recycling facility locations.

Date of Government Version: 03/23/2018	Source: Department of Community Affairs
Date Data Arrived at EDR: 03/27/2018	Telephone: 404-679-1598
Date Made Active in Reports: 05/14/2018	Last EDR Contact: 07/05/2018
Number of Days to Update: 48	Next Scheduled EDR Contact: 10/08/2018
	Data Release Frequency: Varies

HIST LF: Historical Landfills

Landfills that were closed many years ago.

Date of Government Version: 01/15/2003	Source: Department of Natural Resources
Date Data Arrived at EDR: 01/20/2004	Telephone: 404-362-2696
Date Made Active in Reports: 02/06/2004	Last EDR Contact: 01/20/2004
Number of Days to Update: 17	Next Scheduled EDR Contact: N/A
	Data Release Frequency: Varies

INDIAN ODI: Report on the Status of Open Dumps on Indian Lands

Location of open dumps on Indian land.

Date of Government Version: 12/31/1998	Source: Environmental Protection Agency
Date Data Arrived at EDR: 12/03/2007	Telephone: 703-308-8245
Date Made Active in Reports: 01/24/2008	Last EDR Contact: 07/30/2018
Number of Days to Update: 52	Next Scheduled EDR Contact: 11/12/2018
	Data Release Frequency: Varies

GOVERNMENT RECORDS SEARCHED / DATA CURRENCY TRACKING

ODI: Open Dump Inventory

An open dump is defined as a disposal facility that does not comply with one or more of the Part 257 or Part 258 Subtitle D Criteria.

Date of Government Version: 06/30/1985	Source: Environmental Protection Agency
Date Data Arrived at EDR: 08/09/2004	Telephone: 800-424-9346
Date Made Active in Reports: 09/17/2004	Last EDR Contact: 06/09/2004
Number of Days to Update: 39	Next Scheduled EDR Contact: N/A
	Data Release Frequency: No Update Planned

DEBRIS REGION 9: Torres Martinez Reservation Illegal Dump Site Locations

A listing of illegal dump sites location on the Torres Martinez Indian Reservation located in eastern Riverside County and northern Imperial County, California.

Date of Government Version: 01/12/2009	Source: EPA, Region 9
Date Data Arrived at EDR: 05/07/2009	Telephone: 415-947-4219
Date Made Active in Reports: 09/21/2009	Last EDR Contact: 07/17/2018
Number of Days to Update: 137	Next Scheduled EDR Contact: 11/05/2018
	Data Release Frequency: No Update Planned

IHS OPEN DUMPS: Open Dumps on Indian Land

A listing of all open dumps located on Indian Land in the United States.

Date of Government Version: 04/01/2014	Source: Department of Health & Human Services, Indian Health Service
Date Data Arrived at EDR: 08/06/2014	Telephone: 301-443-1452
Date Made Active in Reports: 01/29/2015	Last EDR Contact: 05/04/2018
Number of Days to Update: 176	Next Scheduled EDR Contact: 08/13/2018
	Data Release Frequency: Varies

Local Lists of Hazardous waste / Contaminated Sites

US HIST CDL: National Clandestine Laboratory Register

A listing of clandestine drug lab locations that have been removed from the DEAs National Clandestine Laboratory Register.

Date of Government Version: 02/22/2018	Source: Drug Enforcement Administration
Date Data Arrived at EDR: 03/01/2018	Telephone: 202-307-1000
Date Made Active in Reports: 05/11/2018	Last EDR Contact: 05/30/2018
Number of Days to Update: 71	Next Scheduled EDR Contact: 09/10/2018
	Data Release Frequency: No Update Planned

CDL: Clandestine Drug Labs

A listing of clandestine drug lab site locations in the state.

Date of Government Version: 06/02/2016	Source: Georgia Bureau of Investigation
Date Data Arrived at EDR: 06/13/2016	Telephone: 404-244-2639
Date Made Active in Reports: 08/15/2016	Last EDR Contact: 05/09/2018
Number of Days to Update: 63	Next Scheduled EDR Contact: 08/27/2018
	Data Release Frequency: Varies

DEL SHWS: Delisted Hazardous Site Inventory Listing

A listing of sites delisted from the Hazardous Site Inventory.

Date of Government Version: 07/01/2017	Source: Department of Natural Resources
Date Data Arrived at EDR: 07/06/2017	Telephone: 404-657-8636
Date Made Active in Reports: 09/06/2017	Last EDR Contact: 06/29/2018
Number of Days to Update: 62	Next Scheduled EDR Contact: 10/08/2018
	Data Release Frequency: Annually

GOVERNMENT RECORDS SEARCHED / DATA CURRENCY TRACKING

US CDL: Clandestine Drug Labs

A listing of clandestine drug lab locations. The U.S. Department of Justice ("the Department") provides this web site as a public service. It contains addresses of some locations where law enforcement agencies reported they found chemicals or other items that indicated the presence of either clandestine drug laboratories or dumpsites. In most cases, the source of the entries is not the Department, and the Department has not verified the entry and does not guarantee its accuracy. Members of the public must verify the accuracy of all entries by, for example, contacting local law enforcement and local health departments.

Date of Government Version: 02/22/2018	Source: Drug Enforcement Administration
Date Data Arrived at EDR: 03/01/2018	Telephone: 202-307-1000
Date Made Active in Reports: 05/11/2018	Last EDR Contact: 05/30/2018
Number of Days to Update: 71	Next Scheduled EDR Contact: 09/10/2018
	Data Release Frequency: Quarterly

Local Land Records

LIENS 2: CERCLA Lien Information

A Federal CERCLA ("Superfund") lien can exist by operation of law at any site or property at which EPA has spent Superfund monies. These monies are spent to investigate and address releases and threatened releases of contamination. CERCLIS provides information as to the identity of these sites and properties.

Date of Government Version: 05/13/2018	Source: Environmental Protection Agency
Date Data Arrived at EDR: 05/30/2018	Telephone: 202-564-6023
Date Made Active in Reports: 06/29/2018	Last EDR Contact: 07/06/2018
Number of Days to Update: 30	Next Scheduled EDR Contact: 11/05/2018
	Data Release Frequency: Semi-Annually

Records of Emergency Release Reports

HMIRS: Hazardous Materials Information Reporting System

Hazardous Materials Incident Report System. HMIRS contains hazardous material spill incidents reported to DOT.

Date of Government Version: 03/26/2018	Source: U.S. Department of Transportation
Date Data Arrived at EDR: 03/27/2018	Telephone: 202-366-4555
Date Made Active in Reports: 06/08/2018	Last EDR Contact: 03/27/2018
Number of Days to Update: 73	Next Scheduled EDR Contact: 07/09/2018
	Data Release Frequency: Quarterly

SPILLS: Spills Information

Oil or Hazardous Material Spills or Releases.

Date of Government Version: 05/18/2018	Source: Department of Natural Resources
Date Data Arrived at EDR: 05/22/2018	Telephone: 770-387-4900
Date Made Active in Reports: 06/26/2018	Last EDR Contact: 05/15/2018
Number of Days to Update: 35	Next Scheduled EDR Contact: 10/08/2018
	Data Release Frequency: Quarterly

SPILLS 90: SPILLS90 data from FirstSearch

Spills 90 includes those spill and release records available exclusively from FirstSearch databases. Typically, they may include chemical, oil and/or hazardous substance spills recorded after 1990. Duplicate records that are already included in EDR incident and release records are not included in Spills 90.

Date of Government Version: 10/04/2012	Source: FirstSearch
Date Data Arrived at EDR: 01/03/2013	Telephone: N/A
Date Made Active in Reports: 02/11/2013	Last EDR Contact: 01/03/2013
Number of Days to Update: 39	Next Scheduled EDR Contact: N/A
	Data Release Frequency: No Update Planned

Other Ascertainable Records

GOVERNMENT RECORDS SEARCHED / DATA CURRENCY TRACKING

RCRA NonGen / NLR: RCRA - Non Generators / No Longer Regulated

RCRAInfo is EPA's comprehensive information system, providing access to data supporting the Resource Conservation and Recovery Act (RCRA) of 1976 and the Hazardous and Solid Waste Amendments (HSWA) of 1984. The database includes selective information on sites which generate, transport, store, treat and/or dispose of hazardous waste as defined by the Resource Conservation and Recovery Act (RCRA). Non-Generators do not presently generate hazardous waste.

Date of Government Version: 03/01/2018	Source: Environmental Protection Agency
Date Data Arrived at EDR: 03/28/2018	Telephone: (404) 562-8651
Date Made Active in Reports: 06/22/2018	Last EDR Contact: 06/28/2018
Number of Days to Update: 86	Next Scheduled EDR Contact: 10/08/2018
	Data Release Frequency: Quarterly

FUDS: Formerly Used Defense Sites

The listing includes locations of Formerly Used Defense Sites properties where the US Army Corps of Engineers is actively working or will take necessary cleanup actions.

Date of Government Version: 01/31/2015	Source: U.S. Army Corps of Engineers
Date Data Arrived at EDR: 07/08/2015	Telephone: 202-528-4285
Date Made Active in Reports: 10/13/2015	Last EDR Contact: 05/25/2018
Number of Days to Update: 97	Next Scheduled EDR Contact: 09/03/2018
	Data Release Frequency: Varies

DOD: Department of Defense Sites

This data set consists of federally owned or administered lands, administered by the Department of Defense, that have any area equal to or greater than 640 acres of the United States, Puerto Rico, and the U.S. Virgin Islands.

Date of Government Version: 12/31/2005	Source: USGS
Date Data Arrived at EDR: 11/10/2006	Telephone: 888-275-8747
Date Made Active in Reports: 01/11/2007	Last EDR Contact: 07/11/2018
Number of Days to Update: 62	Next Scheduled EDR Contact: 10/22/2018
	Data Release Frequency: Semi-Annually

FEDLAND: Federal and Indian Lands

Federally and Indian administrated lands of the United States. Lands included are administrated by: Army Corps of Engineers, Bureau of Reclamation, National Wild and Scenic River, National Wildlife Refuge, Public Domain Land, Wilderness, Wilderness Study Area, Wildlife Management Area, Bureau of Indian Affairs, Bureau of Land Management, Department of Justice, Forest Service, Fish and Wildlife Service, National Park Service.

Date of Government Version: 12/31/2005	Source: U.S. Geological Survey
Date Data Arrived at EDR: 02/06/2006	Telephone: 888-275-8747
Date Made Active in Reports: 01/11/2007	Last EDR Contact: 07/13/2018
Number of Days to Update: 339	Next Scheduled EDR Contact: 10/22/2018
	Data Release Frequency: N/A

SCRD DRYCLEANERS: State Coalition for Remediation of Drycleaners Listing

The State Coalition for Remediation of Drycleaners was established in 1998, with support from the U.S. EPA Office of Superfund Remediation and Technology Innovation. It is comprised of representatives of states with established drycleaner remediation programs. Currently the member states are Alabama, Connecticut, Florida, Illinois, Kansas, Minnesota, Missouri, North Carolina, Oregon, South Carolina, Tennessee, Texas, and Wisconsin.

Date of Government Version: 01/01/2017	Source: Environmental Protection Agency
Date Data Arrived at EDR: 02/03/2017	Telephone: 615-532-8599
Date Made Active in Reports: 04/07/2017	Last EDR Contact: 05/15/2018
Number of Days to Update: 63	Next Scheduled EDR Contact: 08/27/2018
	Data Release Frequency: Varies

US FIN ASSUR: Financial Assurance Information

All owners and operators of facilities that treat, store, or dispose of hazardous waste are required to provide proof that they will have sufficient funds to pay for the clean up, closure, and post-closure care of their facilities.

GOVERNMENT RECORDS SEARCHED / DATA CURRENCY TRACKING

Date of Government Version: 03/01/2018
Date Data Arrived at EDR: 03/27/2018
Date Made Active in Reports: 06/22/2018
Number of Days to Update: 87

Source: Environmental Protection Agency
Telephone: 202-566-1917
Last EDR Contact: 06/27/2018
Next Scheduled EDR Contact: 10/08/2018
Data Release Frequency: Quarterly

EPA WATCH LIST: EPA WATCH LIST

EPA maintains a "Watch List" to facilitate dialogue between EPA, state and local environmental agencies on enforcement matters relating to facilities with alleged violations identified as either significant or high priority. Being on the Watch List does not mean that the facility has actually violated the law only that an investigation by EPA or a state or local environmental agency has led those organizations to allege that an unproven violation has in fact occurred. Being on the Watch List does not represent a higher level of concern regarding the alleged violations that were detected, but instead indicates cases requiring additional dialogue between EPA, state and local agencies - primarily because of the length of time the alleged violation has gone unaddressed or unresolved.

Date of Government Version: 08/30/2013
Date Data Arrived at EDR: 03/21/2014
Date Made Active in Reports: 06/17/2014
Number of Days to Update: 88

Source: Environmental Protection Agency
Telephone: 617-520-3000
Last EDR Contact: 05/07/2018
Next Scheduled EDR Contact: 08/20/2018
Data Release Frequency: Quarterly

2020 COR ACTION: 2020 Corrective Action Program List

The EPA has set ambitious goals for the RCRA Corrective Action program by creating the 2020 Corrective Action Universe. This RCRA cleanup baseline includes facilities expected to need corrective action. The 2020 universe contains a wide variety of sites. Some properties are heavily contaminated while others were contaminated but have since been cleaned up. Still others have not been fully investigated yet, and may require little or no remediation. Inclusion in the 2020 Universe does not necessarily imply failure on the part of a facility to meet its RCRA obligations.

Date of Government Version: 09/30/2017
Date Data Arrived at EDR: 05/08/2018
Date Made Active in Reports: 07/20/2018
Number of Days to Update: 73

Source: Environmental Protection Agency
Telephone: 703-308-4044
Last EDR Contact: 05/08/2018
Next Scheduled EDR Contact: 08/20/2018
Data Release Frequency: Varies

TSCA: Toxic Substances Control Act

Toxic Substances Control Act. TSCA identifies manufacturers and importers of chemical substances included on the TSCA Chemical Substance Inventory list. It includes data on the production volume of these substances by plant site.

Date of Government Version: 12/31/2016
Date Data Arrived at EDR: 06/21/2017
Date Made Active in Reports: 01/05/2018
Number of Days to Update: 198

Source: EPA
Telephone: 202-260-5521
Last EDR Contact: 06/22/2018
Next Scheduled EDR Contact: 10/01/2018
Data Release Frequency: Every 4 Years

TRIS: Toxic Chemical Release Inventory System

Toxic Release Inventory System. TRIS identifies facilities which release toxic chemicals to the air, water and land in reportable quantities under SARA Title III Section 313.

Date of Government Version: 12/31/2016
Date Data Arrived at EDR: 01/10/2018
Date Made Active in Reports: 01/12/2018
Number of Days to Update: 2

Source: EPA
Telephone: 202-566-0250
Last EDR Contact: 05/25/2018
Next Scheduled EDR Contact: 09/03/2018
Data Release Frequency: Annually

SSTS: Section 7 Tracking Systems

Section 7 of the Federal Insecticide, Fungicide and Rodenticide Act, as amended (92 Stat. 829) requires all registered pesticide-producing establishments to submit a report to the Environmental Protection Agency by March 1st each year. Each establishment must report the types and amounts of pesticides, active ingredients and devices being produced, and those having been produced and sold or distributed in the past year.

GOVERNMENT RECORDS SEARCHED / DATA CURRENCY TRACKING

Date of Government Version: 12/31/2009
Date Data Arrived at EDR: 12/10/2010
Date Made Active in Reports: 02/25/2011
Number of Days to Update: 77

Source: EPA
Telephone: 202-564-4203
Last EDR Contact: 07/27/2018
Next Scheduled EDR Contact: 11/05/2018
Data Release Frequency: Annually

ROD: Records Of Decision

Record of Decision. ROD documents mandate a permanent remedy at an NPL (Superfund) site containing technical and health information to aid in the cleanup.

Date of Government Version: 05/13/2018
Date Data Arrived at EDR: 05/30/2018
Date Made Active in Reports: 06/29/2018
Number of Days to Update: 30

Source: EPA
Telephone: 703-416-0223
Last EDR Contact: 07/06/2018
Next Scheduled EDR Contact: 10/15/2018
Data Release Frequency: Annually

RMP: Risk Management Plans

When Congress passed the Clean Air Act Amendments of 1990, it required EPA to publish regulations and guidance for chemical accident prevention at facilities using extremely hazardous substances. The Risk Management Program Rule (RMP Rule) was written to implement Section 112(r) of these amendments. The rule, which built upon existing industry codes and standards, requires companies of all sizes that use certain flammable and toxic substances to develop a Risk Management Program, which includes a(n): Hazard assessment that details the potential effects of an accidental release, an accident history of the last five years, and an evaluation of worst-case and alternative accidental releases; Prevention program that includes safety precautions and maintenance, monitoring, and employee training measures; and Emergency response program that spells out emergency health care, employee training measures and procedures for informing the public and response agencies (e.g the fire department) should an accident occur.

Date of Government Version: 11/02/2017
Date Data Arrived at EDR: 11/17/2017
Date Made Active in Reports: 12/08/2017
Number of Days to Update: 21

Source: Environmental Protection Agency
Telephone: 202-564-8600
Last EDR Contact: 07/20/2018
Next Scheduled EDR Contact: 11/05/2018
Data Release Frequency: Varies

RAATS: RCRA Administrative Action Tracking System

RCRA Administration Action Tracking System. RAATS contains records based on enforcement actions issued under RCRA pertaining to major violators and includes administrative and civil actions brought by the EPA. For administration actions after September 30, 1995, data entry in the RAATS database was discontinued. EPA will retain a copy of the database for historical records. It was necessary to terminate RAATS because a decrease in agency resources made it impossible to continue to update the information contained in the database.

Date of Government Version: 04/17/1995
Date Data Arrived at EDR: 07/03/1995
Date Made Active in Reports: 08/07/1995
Number of Days to Update: 35

Source: EPA
Telephone: 202-564-4104
Last EDR Contact: 06/02/2008
Next Scheduled EDR Contact: 09/01/2008
Data Release Frequency: No Update Planned

PRP: Potentially Responsible Parties

A listing of verified Potentially Responsible Parties

Date of Government Version: 10/25/2013
Date Data Arrived at EDR: 10/17/2014
Date Made Active in Reports: 10/20/2014
Number of Days to Update: 3

Source: EPA
Telephone: 202-564-6023
Last EDR Contact: 07/06/2018
Next Scheduled EDR Contact: 08/20/2018
Data Release Frequency: Quarterly

PADS: PCB Activity Database System

PCB Activity Database. PADS Identifies generators, transporters, commercial storers and/or brokers and disposers of PCB's who are required to notify the EPA of such activities.

GOVERNMENT RECORDS SEARCHED / DATA CURRENCY TRACKING

Date of Government Version: 06/01/2017
Date Data Arrived at EDR: 06/09/2017
Date Made Active in Reports: 10/13/2017
Number of Days to Update: 126

Source: EPA
Telephone: 202-566-0500
Last EDR Contact: 07/13/2018
Next Scheduled EDR Contact: 10/22/2018
Data Release Frequency: Annually

ICIS: Integrated Compliance Information System

The Integrated Compliance Information System (ICIS) supports the information needs of the national enforcement and compliance program as well as the unique needs of the National Pollutant Discharge Elimination System (NPDES) program.

Date of Government Version: 11/18/2016
Date Data Arrived at EDR: 11/23/2016
Date Made Active in Reports: 02/10/2017
Number of Days to Update: 79

Source: Environmental Protection Agency
Telephone: 202-564-2501
Last EDR Contact: 07/09/2018
Next Scheduled EDR Contact: 10/22/2018
Data Release Frequency: Quarterly

FTTS: FIFRA/ TSCA Tracking System - FIFRA (Federal Insecticide, Fungicide, & Rodenticide Act)/TSCA (Toxic Substances Control Act)
FTTS tracks administrative cases and pesticide enforcement actions and compliance activities related to FIFRA, TSCA and EPCRA (Emergency Planning and Community Right-to-Know Act). To maintain currency, EDR contacts the Agency on a quarterly basis.

Date of Government Version: 04/09/2009
Date Data Arrived at EDR: 04/16/2009
Date Made Active in Reports: 05/11/2009
Number of Days to Update: 25

Source: EPA/Office of Prevention, Pesticides and Toxic Substances
Telephone: 202-566-1667
Last EDR Contact: 08/18/2017
Next Scheduled EDR Contact: 12/04/2017
Data Release Frequency: Quarterly

FTTS INSP: FIFRA/ TSCA Tracking System - FIFRA (Federal Insecticide, Fungicide, & Rodenticide Act)/TSCA (Toxic Substances Control Act)
A listing of FIFRA/TSCA Tracking System (FTTS) inspections and enforcements.

Date of Government Version: 04/09/2009
Date Data Arrived at EDR: 04/16/2009
Date Made Active in Reports: 05/11/2009
Number of Days to Update: 25

Source: EPA
Telephone: 202-566-1667
Last EDR Contact: 08/18/2017
Next Scheduled EDR Contact: 12/04/2017
Data Release Frequency: Quarterly

MLTS: Material Licensing Tracking System

MLTS is maintained by the Nuclear Regulatory Commission and contains a list of approximately 8,100 sites which possess or use radioactive materials and which are subject to NRC licensing requirements. To maintain currency, EDR contacts the Agency on a quarterly basis.

Date of Government Version: 08/30/2016
Date Data Arrived at EDR: 09/08/2016
Date Made Active in Reports: 10/21/2016
Number of Days to Update: 43

Source: Nuclear Regulatory Commission
Telephone: 301-415-7169
Last EDR Contact: 07/23/2018
Next Scheduled EDR Contact: 11/05/2018
Data Release Frequency: Quarterly

COAL ASH DOE: Steam-Electric Plant Operation Data

A listing of power plants that store ash in surface ponds.

Date of Government Version: 12/31/2005
Date Data Arrived at EDR: 08/07/2009
Date Made Active in Reports: 10/22/2009
Number of Days to Update: 76

Source: Department of Energy
Telephone: 202-586-8719
Last EDR Contact: 06/07/2018
Next Scheduled EDR Contact: 09/17/2018
Data Release Frequency: Varies

COAL ASH EPA: Coal Combustion Residues Surface Impoundments List

A listing of coal combustion residues surface impoundments with high hazard potential ratings.

GOVERNMENT RECORDS SEARCHED / DATA CURRENCY TRACKING

Date of Government Version: 07/01/2014
Date Data Arrived at EDR: 09/10/2014
Date Made Active in Reports: 10/20/2014
Number of Days to Update: 40

Source: Environmental Protection Agency
Telephone: N/A
Last EDR Contact: 06/04/2018
Next Scheduled EDR Contact: 09/17/2018
Data Release Frequency: Varies

PCB TRANSFORMER: PCB Transformer Registration Database

The database of PCB transformer registrations that includes all PCB registration submittals.

Date of Government Version: 05/24/2017
Date Data Arrived at EDR: 11/30/2017
Date Made Active in Reports: 12/15/2017
Number of Days to Update: 15

Source: Environmental Protection Agency
Telephone: 202-566-0517
Last EDR Contact: 07/27/2018
Next Scheduled EDR Contact: 11/05/2018
Data Release Frequency: Varies

RADINFO: Radiation Information Database

The Radiation Information Database (RADINFO) contains information about facilities that are regulated by U.S. Environmental Protection Agency (EPA) regulations for radiation and radioactivity.

Date of Government Version: 04/03/2018
Date Data Arrived at EDR: 04/05/2018
Date Made Active in Reports: 06/29/2018
Number of Days to Update: 85

Source: Environmental Protection Agency
Telephone: 202-343-9775
Last EDR Contact: 07/05/2018
Next Scheduled EDR Contact: 10/15/2018
Data Release Frequency: Quarterly

HIST FTTS: FIFRA/TSCA Tracking System Administrative Case Listing

A complete administrative case listing from the FIFRA/TSCA Tracking System (FTTS) for all ten EPA regions. The information was obtained from the National Compliance Database (NCDB). NCDB supports the implementation of FIFRA (Federal Insecticide, Fungicide, and Rodenticide Act) and TSCA (Toxic Substances Control Act). Some EPA regions are now closing out records. Because of that, and the fact that some EPA regions are not providing EPA Headquarters with updated records, it was decided to create a HIST FTTS database. It included records that may not be included in the newer FTTS database updates. This database is no longer updated.

Date of Government Version: 10/19/2006
Date Data Arrived at EDR: 03/01/2007
Date Made Active in Reports: 04/10/2007
Number of Days to Update: 40

Source: Environmental Protection Agency
Telephone: 202-564-2501
Last EDR Contact: 12/17/2007
Next Scheduled EDR Contact: 03/17/2008
Data Release Frequency: No Update Planned

HIST FTTS INSP: FIFRA/TSCA Tracking System Inspection & Enforcement Case Listing

A complete inspection and enforcement case listing from the FIFRA/TSCA Tracking System (FTTS) for all ten EPA regions. The information was obtained from the National Compliance Database (NCDB). NCDB supports the implementation of FIFRA (Federal Insecticide, Fungicide, and Rodenticide Act) and TSCA (Toxic Substances Control Act). Some EPA regions are now closing out records. Because of that, and the fact that some EPA regions are not providing EPA Headquarters with updated records, it was decided to create a HIST FTTS database. It included records that may not be included in the newer FTTS database updates. This database is no longer updated.

Date of Government Version: 10/19/2006
Date Data Arrived at EDR: 03/01/2007
Date Made Active in Reports: 04/10/2007
Number of Days to Update: 40

Source: Environmental Protection Agency
Telephone: 202-564-2501
Last EDR Contact: 12/17/2008
Next Scheduled EDR Contact: 03/17/2008
Data Release Frequency: No Update Planned

DOT OPS: Incident and Accident Data

Department of Transportation, Office of Pipeline Safety Incident and Accident data.

Date of Government Version: 07/31/2012
Date Data Arrived at EDR: 08/07/2012
Date Made Active in Reports: 09/18/2012
Number of Days to Update: 42

Source: Department of Transportation, Office of Pipeline Safety
Telephone: 202-366-4595
Last EDR Contact: 05/03/2018
Next Scheduled EDR Contact: 08/13/2018
Data Release Frequency: Varies

GOVERNMENT RECORDS SEARCHED / DATA CURRENCY TRACKING

CONSENT: Superfund (CERCLA) Consent Decrees

Major legal settlements that establish responsibility and standards for cleanup at NPL (Superfund) sites. Released periodically by United States District Courts after settlement by parties to litigation matters.

Date of Government Version: 03/31/2018	Source: Department of Justice, Consent Decree Library
Date Data Arrived at EDR: 04/16/2018	Telephone: Varies
Date Made Active in Reports: 06/29/2018	Last EDR Contact: 07/09/2018
Number of Days to Update: 74	Next Scheduled EDR Contact: 10/01/2018
	Data Release Frequency: Varies

BRS: Biennial Reporting System

The Biennial Reporting System is a national system administered by the EPA that collects data on the generation and management of hazardous waste. BRS captures detailed data from two groups: Large Quantity Generators (LQG) and Treatment, Storage, and Disposal Facilities.

Date of Government Version: 12/31/2015	Source: EPA/NTIS
Date Data Arrived at EDR: 02/22/2017	Telephone: 800-424-9346
Date Made Active in Reports: 09/28/2017	Last EDR Contact: 06/28/2018
Number of Days to Update: 218	Next Scheduled EDR Contact: 09/03/2018
	Data Release Frequency: Biennially

INDIAN RESERV: Indian Reservations

This map layer portrays Indian administered lands of the United States that have any area equal to or greater than 640 acres.

Date of Government Version: 12/31/2014	Source: USGS
Date Data Arrived at EDR: 07/14/2015	Telephone: 202-208-3710
Date Made Active in Reports: 01/10/2017	Last EDR Contact: 07/11/2018
Number of Days to Update: 546	Next Scheduled EDR Contact: 10/22/2018
	Data Release Frequency: Semi-Annually

FUSRAP: Formerly Utilized Sites Remedial Action Program

DOE established the Formerly Utilized Sites Remedial Action Program (FUSRAP) in 1974 to remediate sites where radioactive contamination remained from Manhattan Project and early U.S. Atomic Energy Commission (AEC) operations.

Date of Government Version: 12/23/2016	Source: Department of Energy
Date Data Arrived at EDR: 12/27/2016	Telephone: 202-586-3559
Date Made Active in Reports: 02/17/2017	Last EDR Contact: 05/07/2018
Number of Days to Update: 52	Next Scheduled EDR Contact: 08/20/2018
	Data Release Frequency: Varies

UMTRA: Uranium Mill Tailings Sites

Uranium ore was mined by private companies for federal government use in national defense programs. When the mills shut down, large piles of the sand-like material (mill tailings) remain after uranium has been extracted from the ore. Levels of human exposure to radioactive materials from the piles are low; however, in some cases tailings were used as construction materials before the potential health hazards of the tailings were recognized.

Date of Government Version: 06/23/2017	Source: Department of Energy
Date Data Arrived at EDR: 10/11/2017	Telephone: 505-845-0011
Date Made Active in Reports: 11/03/2017	Last EDR Contact: 05/18/2018
Number of Days to Update: 23	Next Scheduled EDR Contact: 09/03/2018
	Data Release Frequency: Varies

LEAD SMELTER 1: Lead Smelter Sites

A listing of former lead smelter site locations.

Date of Government Version: 05/13/2018	Source: Environmental Protection Agency
Date Data Arrived at EDR: 05/30/2018	Telephone: 703-603-8787
Date Made Active in Reports: 06/29/2018	Last EDR Contact: 07/06/2018
Number of Days to Update: 30	Next Scheduled EDR Contact: 10/15/2018
	Data Release Frequency: Varies

GOVERNMENT RECORDS SEARCHED / DATA CURRENCY TRACKING

LEAD SMELTER 2: Lead Smelter Sites

A list of several hundred sites in the U.S. where secondary lead smelting was done from 1931 and 1964. These sites may pose a threat to public health through ingestion or inhalation of contaminated soil or dust

Date of Government Version: 04/05/2001	Source: American Journal of Public Health
Date Data Arrived at EDR: 10/27/2010	Telephone: 703-305-6451
Date Made Active in Reports: 12/02/2010	Last EDR Contact: 12/02/2009
Number of Days to Update: 36	Next Scheduled EDR Contact: N/A
	Data Release Frequency: No Update Planned

US AIRS (AFS): Aerometric Information Retrieval System Facility Subsystem (AFS)

The database is a sub-system of Aerometric Information Retrieval System (AIRS). AFS contains compliance data on air pollution point sources regulated by the U.S. EPA and/or state and local air regulatory agencies. This information comes from source reports by various stationary sources of air pollution, such as electric power plants, steel mills, factories, and universities, and provides information about the air pollutants they produce. Action, air program, air program pollutant, and general level plant data. It is used to track emissions and compliance data from industrial plants.

Date of Government Version: 10/12/2016	Source: EPA
Date Data Arrived at EDR: 10/26/2016	Telephone: 202-564-2496
Date Made Active in Reports: 02/03/2017	Last EDR Contact: 09/26/2017
Number of Days to Update: 100	Next Scheduled EDR Contact: 01/08/2018
	Data Release Frequency: Annually

US AIRS MINOR: Air Facility System Data

A listing of minor source facilities.

Date of Government Version: 10/12/2016	Source: EPA
Date Data Arrived at EDR: 10/26/2016	Telephone: 202-564-2496
Date Made Active in Reports: 02/03/2017	Last EDR Contact: 09/26/2017
Number of Days to Update: 100	Next Scheduled EDR Contact: 01/08/2018
	Data Release Frequency: Annually

US MINES: Mines Master Index File

Contains all mine identification numbers issued for mines active or opened since 1971. The data also includes violation information.

Date of Government Version: 05/03/2018	Source: Department of Labor, Mine Safety and Health Administration
Date Data Arrived at EDR: 05/31/2018	Telephone: 303-231-5959
Date Made Active in Reports: 06/29/2018	Last EDR Contact: 05/31/2018
Number of Days to Update: 29	Next Scheduled EDR Contact: 09/10/2018
	Data Release Frequency: Semi-Annually

US MINES 2: Ferrous and Nonferrous Metal Mines Database Listing

This map layer includes ferrous (ferrous metal mines are facilities that extract ferrous metals, such as iron ore or molybdenum) and nonferrous (Nonferrous metal mines are facilities that extract nonferrous metals, such as gold, silver, copper, zinc, and lead) metal mines in the United States.

Date of Government Version: 12/05/2005	Source: USGS
Date Data Arrived at EDR: 02/29/2008	Telephone: 703-648-7709
Date Made Active in Reports: 04/18/2008	Last EDR Contact: 05/30/2018
Number of Days to Update: 49	Next Scheduled EDR Contact: 09/10/2018
	Data Release Frequency: Varies

US MINES 3: Active Mines & Mineral Plants Database Listing

Active Mines and Mineral Processing Plant operations for commodities monitored by the Minerals Information Team of the USGS.

Date of Government Version: 04/14/2011	Source: USGS
Date Data Arrived at EDR: 06/08/2011	Telephone: 703-648-7709
Date Made Active in Reports: 09/13/2011	Last EDR Contact: 05/30/2018
Number of Days to Update: 97	Next Scheduled EDR Contact: 09/10/2018
	Data Release Frequency: Varies

GOVERNMENT RECORDS SEARCHED / DATA CURRENCY TRACKING

ABANDONED MINES: Abandoned Mines

An inventory of land and water impacted by past mining (primarily coal mining) is maintained by OSMRE to provide information needed to implement the Surface Mining Control and Reclamation Act of 1977 (SMCRA). The inventory contains information on the location, type, and extent of AML impacts, as well as, information on the cost associated with the reclamation of those problems. The inventory is based upon field surveys by State, Tribal, and OSMRE program officials. It is dynamic to the extent that it is modified as new problems are identified and existing problems are reclaimed.

Date of Government Version: 03/08/2018	Source: Department of Interior
Date Data Arrived at EDR: 03/13/2018	Telephone: 202-208-2609
Date Made Active in Reports: 06/08/2018	Last EDR Contact: 06/20/2018
Number of Days to Update: 87	Next Scheduled EDR Contact: 09/24/2018
	Data Release Frequency: Quarterly

FINDS: Facility Index System/Facility Registry System

Facility Index System. FINDS contains both facility information and 'pointers' to other sources that contain more detail. EDR includes the following FINDS databases in this report: PCS (Permit Compliance System), AIRS (Aerometric Information Retrieval System), DOCKET (Enforcement Docket used to manage and track information on civil judicial enforcement cases for all environmental statutes), FURS (Federal Underground Injection Control), C-DOCKET (Criminal Docket System used to track criminal enforcement actions for all environmental statutes), FFIS (Federal Facilities Information System), STATE (State Environmental Laws and Statutes), and PADS (PCB Activity Data System).

Date of Government Version: 02/21/2018	Source: EPA
Date Data Arrived at EDR: 02/23/2018	Telephone: (404) 562-9900
Date Made Active in Reports: 03/23/2018	Last EDR Contact: 06/06/2018
Number of Days to Update: 28	Next Scheduled EDR Contact: 09/17/2018
	Data Release Frequency: Quarterly

ECHO: Enforcement & Compliance History Information

ECHO provides integrated compliance and enforcement information for about 800,000 regulated facilities nationwide.

Date of Government Version: 02/25/2018	Source: Environmental Protection Agency
Date Data Arrived at EDR: 03/17/2018	Telephone: 202-564-2280
Date Made Active in Reports: 06/08/2018	Last EDR Contact: 06/06/2018
Number of Days to Update: 83	Next Scheduled EDR Contact: 09/17/2018
	Data Release Frequency: Quarterly

UXO: Unexploded Ordnance Sites

A listing of unexploded ordnance site locations

Date of Government Version: 09/30/2016	Source: Department of Defense
Date Data Arrived at EDR: 10/31/2017	Telephone: 703-704-1564
Date Made Active in Reports: 01/12/2018	Last EDR Contact: 07/13/2018
Number of Days to Update: 73	Next Scheduled EDR Contact: 10/29/2018
	Data Release Frequency: Varies

DOCKET HWC: Hazardous Waste Compliance Docket Listing

A complete list of the Federal Agency Hazardous Waste Compliance Docket Facilities.

Date of Government Version: 01/04/2018	Source: Environmental Protection Agency
Date Data Arrived at EDR: 01/19/2018	Telephone: 202-564-0527
Date Made Active in Reports: 04/13/2018	Last EDR Contact: 06/01/2018
Number of Days to Update: 84	Next Scheduled EDR Contact: 09/10/2018
	Data Release Frequency: Varies

FUELS PROGRAM: EPA Fuels Program Registered Listing

This listing includes facilities that are registered under the Part 80 (Code of Federal Regulations) EPA Fuels Programs. All companies now are required to submit new and updated registrations.

GOVERNMENT RECORDS SEARCHED / DATA CURRENCY TRACKING

Date of Government Version: 02/20/2018
Date Data Arrived at EDR: 02/21/2018
Date Made Active in Reports: 03/23/2018
Number of Days to Update: 30

Source: EPA
Telephone: 800-385-6164
Last EDR Contact: 05/23/2018
Next Scheduled EDR Contact: 09/03/2018
Data Release Frequency: Quarterly

AIRS: Permitted Facility & Emissions Listing

A listing of permitted Air facilities and emissions data.

Date of Government Version: 05/02/2018
Date Data Arrived at EDR: 05/23/2018
Date Made Active in Reports: 06/21/2018
Number of Days to Update: 29

Source: Department of Natural Resources
Telephone: 404-363-7000
Last EDR Contact: 05/16/2018
Next Scheduled EDR Contact: 09/03/2018
Data Release Frequency: Varies

COAL ASH: Coal Ash Disposal Site Listing

A listing of coal ash landfills.

Date of Government Version: 08/01/2014
Date Data Arrived at EDR: 08/05/2014
Date Made Active in Reports: 09/02/2014
Number of Days to Update: 28

Source: Department of Natural Resources
Telephone: 404-362-2537
Last EDR Contact: 07/24/2018
Next Scheduled EDR Contact: 11/12/2018
Data Release Frequency: Varies

DRYCLEANERS: Drycleaner Database

A list of drycleaners in the state. The listing includes drycleaner facilities, that use perchloroethylene, that responded to the Notification of Compliance Status forms. It also includes those businesses that are pick-up stores only and do not conduct dry cleaning on site.

Date of Government Version: 12/22/2014
Date Data Arrived at EDR: 12/23/2014
Date Made Active in Reports: 01/27/2015
Number of Days to Update: 35

Source: Department of Natural Resources
Telephone: 404-363-7000
Last EDR Contact: 05/03/2018
Next Scheduled EDR Contact: 08/20/2018
Data Release Frequency: Varies

Financial Assurance 1: Financial Assurance Information Listing

A listing of financial assurance information for underground storage tank facilities.

Date of Government Version: 03/30/2018
Date Data Arrived at EDR: 06/13/2018
Date Made Active in Reports: 06/28/2018
Number of Days to Update: 15

Source: Department of Natural Resources
Telephone: 404-362-4892
Last EDR Contact: 06/13/2018
Next Scheduled EDR Contact: 09/24/2018
Data Release Frequency: Varies

Financial Assurance 2: Financial Assurance Information Listing

Financial assurance information listing for solid waste facilities.

Date of Government Version: 06/07/2018
Date Data Arrived at EDR: 06/08/2018
Date Made Active in Reports: 06/21/2018
Number of Days to Update: 13

Source: Department of Natural Resources
Telephone: 404-362-2537
Last EDR Contact: 06/06/2018
Next Scheduled EDR Contact: 09/24/2018
Data Release Frequency: Varies

NPDES: NPDES Wastewater Permit List

A listing of NPDES wastewater permits issued by the Watershed Protection Branch.

Date of Government Version: 02/01/2018
Date Data Arrived at EDR: 02/07/2018
Date Made Active in Reports: 03/05/2018
Number of Days to Update: 26

Source: Department of Natural Resources
Telephone: 404-362-2680
Last EDR Contact: 05/11/2018
Next Scheduled EDR Contact: 08/20/2018
Data Release Frequency: Varies

GOVERNMENT RECORDS SEARCHED / DATA CURRENCY TRACKING

TIER 2: Tier 2 Data Listing

A listing of facilities which store or manufacture hazardous materials and submit a chemical inventory report.

Date of Government Version: 12/31/2016	Source: Department of Natural Resources
Date Data Arrived at EDR: 08/25/2017	Telephone: 404-656-4852
Date Made Active in Reports: 10/30/2017	Last EDR Contact: 05/22/2018
Number of Days to Update: 66	Next Scheduled EDR Contact: 09/10/2018
	Data Release Frequency: Annually

EDR HIGH RISK HISTORICAL RECORDS

EDR Exclusive Records

EDR MGP: EDR Proprietary Manufactured Gas Plants

The EDR Proprietary Manufactured Gas Plant Database includes records of coal gas plants (manufactured gas plants) compiled by EDR's researchers. Manufactured gas sites were used in the United States from the 1800's to 1950's to produce a gas that could be distributed and used as fuel. These plants used whale oil, rosin, coal, or a mixture of coal, oil, and water that also produced a significant amount of waste. Many of the byproducts of the gas production, such as coal tar (oily waste containing volatile and non-volatile chemicals), sludges, oils and other compounds are potentially hazardous to human health and the environment. The byproduct from this process was frequently disposed of directly at the plant site and can remain or spread slowly, serving as a continuous source of soil and groundwater contamination.

Date of Government Version: N/A	Source: EDR, Inc.
Date Data Arrived at EDR: N/A	Telephone: N/A
Date Made Active in Reports: N/A	Last EDR Contact: N/A
Number of Days to Update: N/A	Next Scheduled EDR Contact: N/A
	Data Release Frequency: No Update Planned

EDR Hist Auto: EDR Exclusive Historical Auto Stations

EDR has searched selected national collections of business directories and has collected listings of potential gas station/filling station/service station sites that were available to EDR researchers. EDR's review was limited to those categories of sources that might, in EDR's opinion, include gas station/filling station/service station establishments. The categories reviewed included, but were not limited to gas, gas station, gasoline station, filling station, auto, automobile repair, auto service station, service station, etc. This database falls within a category of information EDR classifies as "High Risk Historical Records", or HRHR. EDR's HRHR effort presents unique and sometimes proprietary data about past sites and operations that typically create environmental concerns, but may not show up in current government records searches.

Date of Government Version: N/A	Source: EDR, Inc.
Date Data Arrived at EDR: N/A	Telephone: N/A
Date Made Active in Reports: N/A	Last EDR Contact: N/A
Number of Days to Update: N/A	Next Scheduled EDR Contact: N/A
	Data Release Frequency: Varies

EDR Hist Cleaner: EDR Exclusive Historical Cleaners

EDR has searched selected national collections of business directories and has collected listings of potential dry cleaner sites that were available to EDR researchers. EDR's review was limited to those categories of sources that might, in EDR's opinion, include dry cleaning establishments. The categories reviewed included, but were not limited to dry cleaners, cleaners, laundry, laundromat, cleaning/laundry, wash & dry etc. This database falls within a category of information EDR classifies as "High Risk Historical Records", or HRHR. EDR's HRHR effort presents unique and sometimes proprietary data about past sites and operations that typically create environmental concerns, but may not show up in current government records searches.

Date of Government Version: N/A	Source: EDR, Inc.
Date Data Arrived at EDR: N/A	Telephone: N/A
Date Made Active in Reports: N/A	Last EDR Contact: N/A
Number of Days to Update: N/A	Next Scheduled EDR Contact: N/A
	Data Release Frequency: Varies

GOVERNMENT RECORDS SEARCHED / DATA CURRENCY TRACKING

EDR RECOVERED GOVERNMENT ARCHIVES

Exclusive Recovered Govt. Archives

RGA HWS: Recovered Government Archive State Hazardous Waste Facilities List

The EDR Recovered Government Archive State Hazardous Waste database provides a list of SHWS incidents derived from historical databases and includes many records that no longer appear in current government lists. Compiled from Records formerly available from the Department of Environmental Protection in Georgia.

Date of Government Version: N/A	Source: Department of Environmental Protection
Date Data Arrived at EDR: 07/01/2013	Telephone: N/A
Date Made Active in Reports: 12/24/2013	Last EDR Contact: 06/01/2012
Number of Days to Update: 176	Next Scheduled EDR Contact: N/A
	Data Release Frequency: Varies

RGA LF: Recovered Government Archive Solid Waste Facilities List

The EDR Recovered Government Archive Landfill database provides a list of landfills derived from historical databases and includes many records that no longer appear in current government lists. Compiled from Records formerly available from the Department of Natural Resources in Georgia.

Date of Government Version: N/A	Source: Department of Natural Resources
Date Data Arrived at EDR: 07/01/2013	Telephone: N/A
Date Made Active in Reports: 01/13/2014	Last EDR Contact: 06/01/2012
Number of Days to Update: 196	Next Scheduled EDR Contact: N/A
	Data Release Frequency: Varies

RGA LUST: Recovered Government Archive Leaking Underground Storage Tank

The EDR Recovered Government Archive Leaking Underground Storage Tank database provides a list of LUST incidents derived from historical databases and includes many records that no longer appear in current government lists. Compiled from Records formerly available from the Environmental Protection Division in Georgia.

Date of Government Version: N/A	Source: Environmental Protection Division
Date Data Arrived at EDR: 07/01/2013	Telephone: N/A
Date Made Active in Reports: 12/24/2013	Last EDR Contact: 06/01/2012
Number of Days to Update: 176	Next Scheduled EDR Contact: N/A
	Data Release Frequency: Varies

OTHER DATABASE(S)

Depending on the geographic area covered by this report, the data provided in these specialty databases may or may not be complete. For example, the existence of wetlands information data in a specific report does not mean that all wetlands in the area covered by the report are included. Moreover, the absence of any reported wetlands information does not necessarily mean that wetlands do not exist in the area covered by the report.

CT MANIFEST: Hazardous Waste Manifest Data

Facility and manifest data. Manifest is a document that lists and tracks hazardous waste from the generator through transporters to a tsd facility.

Date of Government Version: 01/03/2018	Source: Department of Energy & Environmental Protection
Date Data Arrived at EDR: 02/14/2018	Telephone: 860-424-3375
Date Made Active in Reports: 03/22/2018	Last EDR Contact: 05/18/2018
Number of Days to Update: 36	Next Scheduled EDR Contact: 08/27/2018
	Data Release Frequency: No Update Planned

NJ MANIFEST: Manifest Information

Hazardous waste manifest information.

Date of Government Version: 12/31/2016	Source: Department of Environmental Protection
Date Data Arrived at EDR: 04/11/2017	Telephone: N/A
Date Made Active in Reports: 07/27/2017	Last EDR Contact: 07/13/2018
Number of Days to Update: 107	Next Scheduled EDR Contact: 10/22/2018
	Data Release Frequency: Annually

GOVERNMENT RECORDS SEARCHED / DATA CURRENCY TRACKING

NY MANIFEST: Facility and Manifest Data

Manifest is a document that lists and tracks hazardous waste from the generator through transporters to a TSD facility.

Date of Government Version: 04/30/2018
Date Data Arrived at EDR: 05/03/2018
Date Made Active in Reports: 06/07/2018
Number of Days to Update: 35

Source: Department of Environmental Conservation
Telephone: 518-402-8651
Last EDR Contact: 05/03/2018
Next Scheduled EDR Contact: 08/13/2018
Data Release Frequency: Quarterly

PA MANIFEST: Manifest Information

Hazardous waste manifest information.

Date of Government Version: 12/31/2016
Date Data Arrived at EDR: 07/25/2017
Date Made Active in Reports: 09/25/2017
Number of Days to Update: 62

Source: Department of Environmental Protection
Telephone: 717-783-8990
Last EDR Contact: 07/12/2018
Next Scheduled EDR Contact: 10/29/2018
Data Release Frequency: Annually

RI MANIFEST: Manifest information

Hazardous waste manifest information

Date of Government Version: 12/31/2017
Date Data Arrived at EDR: 02/23/2018
Date Made Active in Reports: 04/09/2018
Number of Days to Update: 45

Source: Department of Environmental Management
Telephone: 401-222-2797
Last EDR Contact: 05/21/2018
Next Scheduled EDR Contact: 09/03/2018
Data Release Frequency: Annually

WI MANIFEST: Manifest Information

Hazardous waste manifest information.

Date of Government Version: 12/31/2017
Date Data Arrived at EDR: 06/15/2018
Date Made Active in Reports: 07/09/2018
Number of Days to Update: 24

Source: Department of Natural Resources
Telephone: N/A
Last EDR Contact: 06/11/2018
Next Scheduled EDR Contact: 09/24/2018
Data Release Frequency: Annually

Oil/Gas Pipelines

Source: PennWell Corporation

Petroleum Bundle (Crude Oil, Refined Products, Petrochemicals, Gas Liquids (LPG/NGL), and Specialty Gases (Miscellaneous)) N = Natural Gas Bundle (Natural Gas, Gas Liquids (LPG/NGL), and Specialty Gases (Miscellaneous)). This map includes information copyrighted by PennWell Corporation. This information is provided on a best effort basis and PennWell Corporation does not guarantee its accuracy nor warrant its fitness for any particular purpose. Such information has been reprinted with the permission of PennWell.

Electric Power Transmission Line Data

Source: PennWell Corporation

This map includes information copyrighted by PennWell Corporation. This information is provided on a best effort basis and PennWell Corporation does not guarantee its accuracy nor warrant its fitness for any particular purpose. Such information has been reprinted with the permission of PennWell.

Sensitive Receptors: There are individuals deemed sensitive receptors due to their fragile immune systems and special sensitivity to environmental discharges. These sensitive receptors typically include the elderly, the sick, and children. While the location of all sensitive receptors cannot be determined, EDR indicates those buildings and facilities - schools, daycares, hospitals, medical centers, and nursing homes - where individuals who are sensitive receptors are likely to be located.

AHA Hospitals:

Source: American Hospital Association, Inc.
Telephone: 312-280-5991

The database includes a listing of hospitals based on the American Hospital Association's annual survey of hospitals.

Medical Centers: Provider of Services Listing

Source: Centers for Medicare & Medicaid Services
Telephone: 410-786-3000

A listing of hospitals with Medicare provider number, produced by Centers of Medicare & Medicaid Services, a federal agency within the U.S. Department of Health and Human Services.

GOVERNMENT RECORDS SEARCHED / DATA CURRENCY TRACKING

Nursing Homes

Source: National Institutes of Health

Telephone: 301-594-6248

Information on Medicare and Medicaid certified nursing homes in the United States.

Public Schools

Source: National Center for Education Statistics

Telephone: 202-502-7300

The National Center for Education Statistics' primary database on elementary and secondary public education in the United States. It is a comprehensive, annual, national statistical database of all public elementary and secondary schools and school districts, which contains data that are comparable across all states.

Private Schools

Source: National Center for Education Statistics

Telephone: 202-502-7300

The National Center for Education Statistics' primary database on private school locations in the United States.

Daycare Centers: Child Care Centers

Source: Department of Human Resources

Telephone: 404-651-5562

Flood Zone Data: This data was obtained from the Federal Emergency Management Agency (FEMA). It depicts 100-year and 500-year flood zones as defined by FEMA. It includes the National Flood Hazard Layer (NFHL) which incorporates Flood Insurance Rate Map (FIRM) data and Q3 data from FEMA in areas not covered by NFHL.

Source: FEMA

Telephone: 877-336-2627

Date of Government Version: 2003, 2015

NWI: National Wetlands Inventory. This data, available in select counties across the country, was obtained by EDR in 2002, 2005 and 2010 from the U.S. Fish and Wildlife Service.

State Wetlands Data: Wetlands Inventory

Source: Georgia GIS Clearinghouse

Telephone: 706-542-1581

Current USGS 7.5 Minute Topographic Map

Source: U.S. Geological Survey

STREET AND ADDRESS INFORMATION

© 2015 TomTom North America, Inc. All rights reserved. This material is proprietary and the subject of copyright protection and other intellectual property rights owned by or licensed to Tele Atlas North America, Inc. The use of this material is subject to the terms of a license agreement. You will be held liable for any unauthorized copying or disclosure of this material.

APPENDIX C- RESUME(S) OF ENVIRONMENTAL PROFESSIONAL

THOMAS R. HARPER, CHMM*Technical Director****Education***

- Bachelor of Science, Chemistry and Microbiology
The Ohio State University, 1983

Project Experience

- **RCRA** – Developed several RCRA Part B Permits for TSD facilities. Involved in the closure of RCRA Drum Storage areas, underground storage tanks and surface impoundments. Designed and managed a project involving the treatment of soils and groundwater contaminated with chlorinated solvents at a RCRA Facility. After meeting the objectives of the corrective action, the regulatory agency terminated the RCRA permit.
- **Environmental Assessments** – Completed more than 1,500 Phase I Environmental Site Assessments at military installations, manufacturing facilities, developed and undeveloped properties. Utilized guidelines established by the American Society of Testing Materials in completing the assessments. Completed Phase II Environmental Site Assessments at Industrial facilities, gas stations, dry cleaners and other commercial properties.
- **Underground Storage Tank Management** – Project Manager/Director for several underground storage tank closures. These projects included the removal of USTs, assessment of soils, groundwater investigations and soil/groundwater remediation. Prepared Corrective Action Plan Part A and B for several sites in which free product was encountered. Developed and implemented corrective action plans at GUST Trust Fund and non-trust fund sites.
- **HSRA/Brownfields** – Managed investigation projects for properties listed on the Hazardous Site Inventory. Prepared Compliance Status Reports. Conducted investigations and developed Prospective Purchaser Compliance Status Reports for several Brownfield's sites. Obtained limit of liability for former dry cleaning facilities, wood preserving facility and petroleum sites. Developed and implemented corrective actions to obtain compliance with appropriate risk reduction standards.
- **Superfund** - Project Manager for Remedial Investigations/Feasibility Studies at a wide variety of sites including CERCLA-NPL sites, abandoned chemical manufacturing facilities, trail derailment and waste disposal sites.

Industry Tenure

Environmental: Consultant
since 1983

Related Experience

- RCRA, Superfund, CERCLA Experience
- Intimately Familiar with AAI and ASTM 1527-05

Industry Experience

- U.S. Air Force IRP Program
- Industrial Wastewater Treatment
- Railroad facilities
- Gasoline Station Assessments
- Drycleaner Assessments
- Warehouse-Distribution
- Manufacturing Facilities
- Farms/Large Timberland Tracts
- Fast Food Portfolios
- Multi-Family Housing
- Hotel Portfolios
- Bank Portfolios

Active Affiliations and Licenses

- ASTM E50 Site Assessment Committee Member
 - Certified Hazardous Materials Manager 1994 (#5372)
 - Past President, Georgia Chapter ACHMM
 - Water Environment Federation
 - Air and Waste Management
 - National and Georgia AHMP Member
 - Level 1A Professional Erosion Control Certification: Certificate 0000023976
-

MICHAEL DICKINSON*Project Manager***Education**

- Bachelor of Science, University of Georgia, 1992
- Graduate Level Coursework in Hydrogeology, 1993

Project Experience

- **U.S. Army Reserve Facilities, United States, Puerto Rico** – As a government contractor, Mr. Dickinson was responsible for performing Phase I and Phase II Environmental Site Assessments (ESAs) for U.S. Army Reserve properties all over the United States and Puerto Rico. He conducted site visits, interviews, historical research, and was responsible for writing, managing, and producing final reports. Mr. Dickinson was also involved in the NEPA process including development of Finding of Suitability to Transfer (FOST) documents and Record of Environmental Consideration (REC) reports.
- **U.S. Army Reserve Facilities, Indiana** – As Project Manager, Mr. Dickinson was responsible for sampling drinking water at 18 Army Reserve Facilities all over the State of Indiana. Mr. Dickinson managed the Project and conducted all field work necessary to complete this project on time and within budget.
- **Gasoline Service Station Portfolio, Augusta, Georgia** – As a Project Manager, Mr. Dickinson was responsible for performing several Phase I ESAs for Citgo service stations in the Augusta, Georgia area. This project included review of several previous Phase II ESA reports, extensive historical review, and Georgia EPD file review. Mr. Dickinson completed this project ahead of schedule and within budget.
- **Fast Food Portfolio, Charleston, South Carolina** – Mr. Dickinson was responsible for conducting ten Phase I ESAs for Taco Bell/KFC facilities in the Charleston, South Carolina area. After extensive historical research and review of Sanborn Fire Insurance Maps, it was determined that several of the locations were previous service stations. Phase II ESAs were recommended for several of the locations.
- **Hotel Portfolio, Metro Atlanta, Georgia** – As a Project Manager, Mr. Dickinson was responsible for the completion of ten Phase I ESAs for a large Extended Stay Hotel portfolio. Mr. Dickinson coordinated the site visits, conducted historical review, summarized and incorporated previous reports. Mr. Dickinson completed this project ahead of schedule and within budget.

Industry Tenure

- Environmental: 1993
- ETRI: 2005

Related Experience

- RCRA, CERCLA Experience
- Government Contracting
- Intimately Familiar with AAI and ASTM 1527-05

Industry Experience

- U.S. Army Reserve Facilities
- Former NIKE Missile Site
- Retail
- Housing
- Gasoline Service Stations
- Industrial Warehouses
- Dry Cleaners
- Farms/Large Timberland Tracts
- Daycare
- Assisted Living Facilities
- Hotel Portfolios

Active Licenses/Registration

- Registered Professional Geologist, TN 1998 (#38269)
- Registered Environmental Property Assessor, 2004 (#6023)
- Certified Environmental Scientist, 2009 (#8374)
- OSHA Certified, 2009
- ISO-14001 Certified

Special Skills & Training

- Excellent Communicator
- Team Player
- Fast and Thorough

Regional Location

- Atlanta, GA

APPENDIX D – LEGAL DESCRIPTION OF PROPERTY

EXHIBIT A

Legal Description

(O MURPHY AVENUE)

All that tractor parcel of land lying and being in
The City of Atlanta, Oakland City, Fulton County, Georgia,
Lead Lot 119, District 14, and commencing at a point 688
feet from the southeasterly 50-foot right-of-way of Sylvan
Road and running southwesterly, as measured along the
southerly curb line of Murphy Avenue to an iron pin then
4.66 feet southeasterly from the iron pin to the property
line then S 62°-58'-05"-E for 94.12 feet to an iron pin,
then S 88°-28'-44"-W 120.59 feet along the northerly right
of way line of the Atlanta and West Point Railroad to an
iron pin, then N 15°-43'-31"-W for 16.14 feet to an iron
pin, then N 47°-04'-11"-E for 140.5 feet being parallel
with Murphy Avenue to the point of beginning, said tract
of land being approximately 0.1065 acre, as shown on
attached plat by Joseph S. Lewis, Registered Land Surveyor
#1751, said survey being dated February 5, 1982.
And revised March 28, 1983.

TOGETHER WITH:

(1082 MURPHY AVENUE)

All that tract or parcel of land lying and being in the City of Atlanta, and in Lead
Lot 119 of the 14th District of Fulton County, Georgia, and being more particularly
described as follows:
BEGINNING at a point on the southeast right of way of Murphy Avenue 463.81 feet south
along said right of way from the intersection of said right of way with the southwest
right of way of Sylvan Road (a/k/a Abby Street), said point being marked with an
iron pin and being the point of beginning; thence north 46 degrees 49 minutes 17
seconds east 11.31 feet to an iron pin fixed on the southeast right of way of Murphy
Avenue; thence south 43 degrees 4 minutes 15 seconds east 78.29 feet to an iron pin;
thence south 46 degrees 55 minutes 44 seconds west 21.37 feet to an iron pin; thence
south 43 degrees 4 minutes 15 seconds west 78.25 feet to an iron pin on the
southeast right of way of Murphy Avenue, said point being the point of beginning;
being known as 1082 Murphy Avenue according to the present system of numbering houses
in the City of Atlanta, Georgia, and being the area property conveyed by Fulton
County, a political subdivision to Betty Fleming dated March 14, 1982, recorded in
Deed Book 8476, Page 96, Fulton County Records.
2

EXHIBIT A (Cont.)Legal Description (Cont.)TOGETHER WITH:(1127 SYLVAN ROAD)

All that tractor parcel of land lying and being in
 Land Lot 119 of the 14th District, Fulton County,
 Georgia, and described as follows: Commence at the
 point of intersection of the west line of Sylvan Road
 (Ashby Street) and the center line of Grantor's main
 track; thence run N 04°04'56" E, 10.33 feet along said
 west line of Sylvan Road to a point, said point being
 the point of beginning; thence run N 56°01'42" W, 54.22
 feet along a line 10 feet from and parallel to said main
 track; thence run along a curve to the left (concave
 northwesterly) having a radius 681.61 feet, a central
 angle of 09°35'23", a chord of 113.95 feet and a chord
 bearing of N 59°43'20" W, through an arc of 114.09 feet;
 thence run along a curve to the left (concave
 northwesterly) having a radius of 681.61 feet, a central
 angle of 06°59'20", a chord of 83.09 feet and a chord
 bearing of N 68°00'41" E, through an arc of 83.14 feet
 to a point of tangency; thence run N 42°58'05" W, 233.34
 feet to a point in the easterly line of Murphy Avenue;
 thence run N 46°45'17" E, 13.74 feet along said easterly
 line of Murphy Avenue; thence run S 43°05'07" E, 200.04
 feet; thence run along a curve to the left (concave
 southeasterly) having a radius of 462.774 feet, a
 central angle of 02°28'13", a chord of 19.95 feet and a
 chord bearing of S 48°17'26" E, through an arc of 19.95
 feet; thence run N 46°52'57" E, 129.95 feet; thence run
 N 43°04'15" E, 220.06 feet to a point on the easterly
 line of Murphy Avenue; thence run N 46°45'17" E, 19.20
 feet along said easterly line of Murphy Avenue; thence
 run S 43°04'15" E, 233.54 feet; thence run
 S 46°28'35" W, 19.20 feet; thence run S 43°04'15" E,
 176.22 feet to a point on the west line of Sylvan Road;
 thence run S 04°04'56" W, 90.00 feet along said west
 line of Sylvan Road to the point of beginning;
 containing 0.71 acre, more or less, as shown on print of
 survey dated January 13, 1984, prepared by Georgia Land
 Surveying Company, Inc.

EXHIBIT A (Cont.)

Legal Description (Cont.)

TOGETHER WITH:

(1065 DONNELLY AVENUE)

ALL THAT TRACT or parcel of land lying and being in Land Lots 118 and 119 of the 14th District, City of Atlanta, Fulton County, Georgia, being more particularly described as follows:

To find the POINT OF BEGINNING commence at an iron pin found on the northerly right-of-way line of Donnelly Street (a 50' right-of-way) 675 feet from the centerline of Lawton Street, said point being the POINT OF BEGINNING. Leaving said right-of-way travel north $33^{\circ}09'38''$ east a distance of 287.00' to a point; thence travel south $49^{\circ}32'48''$ east a distance of 111.74' to an iron pin found; thence travel south $55^{\circ}57'18''$ east a distance of 40.02' to an iron pin found; thence travel north $34^{\circ}19'38''$ east a distance of 13.79' to an iron pin found; thence travel south $55^{\circ}56'58''$ east a distance of 150.09' to an iron pin found; thence travel south $48^{\circ}29'08''$ east a distance of 101.21' to an iron pin found; thence travel south $33^{\circ}13'00''$ west a distance of 276.22' to an iron pin found on the northerly right-of-way line of Donnelly Street; thence travel along said right-of-way north $55^{\circ}48'00''$ west a distance of 401.13' to the POINT OF BEGINNING.

Said tract contains 2.61343 acres.

All as shown on Boundary Survey for 1065 Donnelly Avenue, LLC, and Stewart Title Guaranty Company, prepared by Watts & Browning Engineers, Inc., bearing the seal and certification of V. T. Hammond, Georgia Registered Land Surveyor No. 2554, dated October 19, 2001.

EXHIBIT A (Cont.)

Legal Description (Cont.)

TOGETHER WITH:

(1100 MURPHY AVENUE)

All that tract or parcel of land lying and being in Land Lot 119, 14th District, Fulton County, Georgia, and being more fully described as beginning at an iron pin found on the southeasterly right of way line of Murphy Avenue, 588 feet southwesterly along said right of way line from the intersection on said right of way line with the southwesterly right of way line of Sylvan Road, said point being the beginning point, thence running south 42 degrees, 58 minutes, 5 seconds east 228.74 feet to an iron pin, thence northwesterly along the curvature of the right of way of the Atlantic and West Point Railroad Company 188.17 feet to an iron pin, sustained by a cord bearing north 79 degrees, 33 minutes, 33 seconds west 167.75 feet; thence north 42 degrees, 58 minutes, 5 seconds west 94.12 feet to an iron pin on the right of way line of Murphy Avenue; thence north 47 degrees, 4 minutes, 11 seconds east, 100.0 feet to an iron pin being the point of beginning, said property being improved property known as 1100 Murphy Avenue, in accordance with the system of numbering in Atlanta, Fulton County, Georgia. Being the same property as described in the deeds from Mrs. Abbie P. Rutherford to Mrs. Juliette Rutherford Roberts and Mrs. Abbie P. Rutherford to Mrs. Eleanor Rutherford Burn, recorded in Deed Book 1688, pages 243 and 244 respectively, Fulton County, Georgia Records.

(1088 MURPHY AVENUE)

All that tract or parcel of land lying and being in the City of Atlanta, and in Land Lot 119 of the 14th District of Fulton County, Georgia, and more particularly described as follows:

BEGINNING at a point on the Southeast side of Murphy Avenue, at the southwestern side of property conveyed by Henry Chanin Corporation to Mrs. J. L. Jones by deed dated October, 1941, recorded in Deed Book 1893, page 361, Fulton County Records, which point is said to be 21.65 feet Southwesterly along the Southeastern side of Murphy Avenue from the Southwestern side of a 20 foot alley and which point is also said to be 41.65 feet Southwesterly along the Southeastern side of Murphy Avenue from the Southwestern line of property conveyed by Atlanta and West Point Railroad Company to Hanson Motor Company by deed recorded in Deed Book 375, pages 530-532, Fulton County Records, and from said beginning point turning thence Southwesterly along the Southeastern side of Murphy Avenue 110.35 feet, more or less, to the Northeastern line of a spur track right of way, thence Southeasterly, along the Northeastern line of said spur track right of way, and parallel to and 6 feet from the center line of said spur track right of way, a distance of 220 feet to the Northwestern side of a 30 foot alley; thence Northeasterly along the Northwestern side of said 30 foot alley 132 feet, more or less, to the Southwestern side of a 20 foot alley, which 20 foot alley adjoins the Southwestern line of the property conveyed to Hanson Motor Company as set out above; thence Northwesterly along the Southwestern side of said 20 foot alley, and parallel to and 20 feet from the Southwestern line of the property conveyed to Hanson Motor Company as set out above, a distance of 141.77 feet to the Northeast corner of the property conveyed to Mrs. J. L. Jones as set out above, which point is 78.23 feet Southeasterly along the Southwestern side of said 20 foot alley from the Southeastern side of Murphy Avenue; thence Southwesterly along the Southeastern line of the property conveyed to Mrs. J. L. Jones as set out above, 21.37 feet to a wall; thence Northwesterly along the Northeastern side of said wall and continuing on in the same direction, 78.23 feet to the Southeastern side of Murphy Avenue and the point of beginning; being all of the property conveyed by the Citizens and Southern National Bank to Henry Chanin Corporation by deed dated October 7, 1935, recorded in Deed Book 1574, page 465, Fulton County Records, except that portion of said property conveyed by Henry Chanin Corporation to Mrs. J. L. Jones by deed dated October, 1941, recorded in Deed Book 1893, page 361, Fulton County Records, and being improved property known as Nos. 1088-1096 Murphy Avenue, S.W., according to the present system of numbering houses in the City of Atlanta, Georgia.

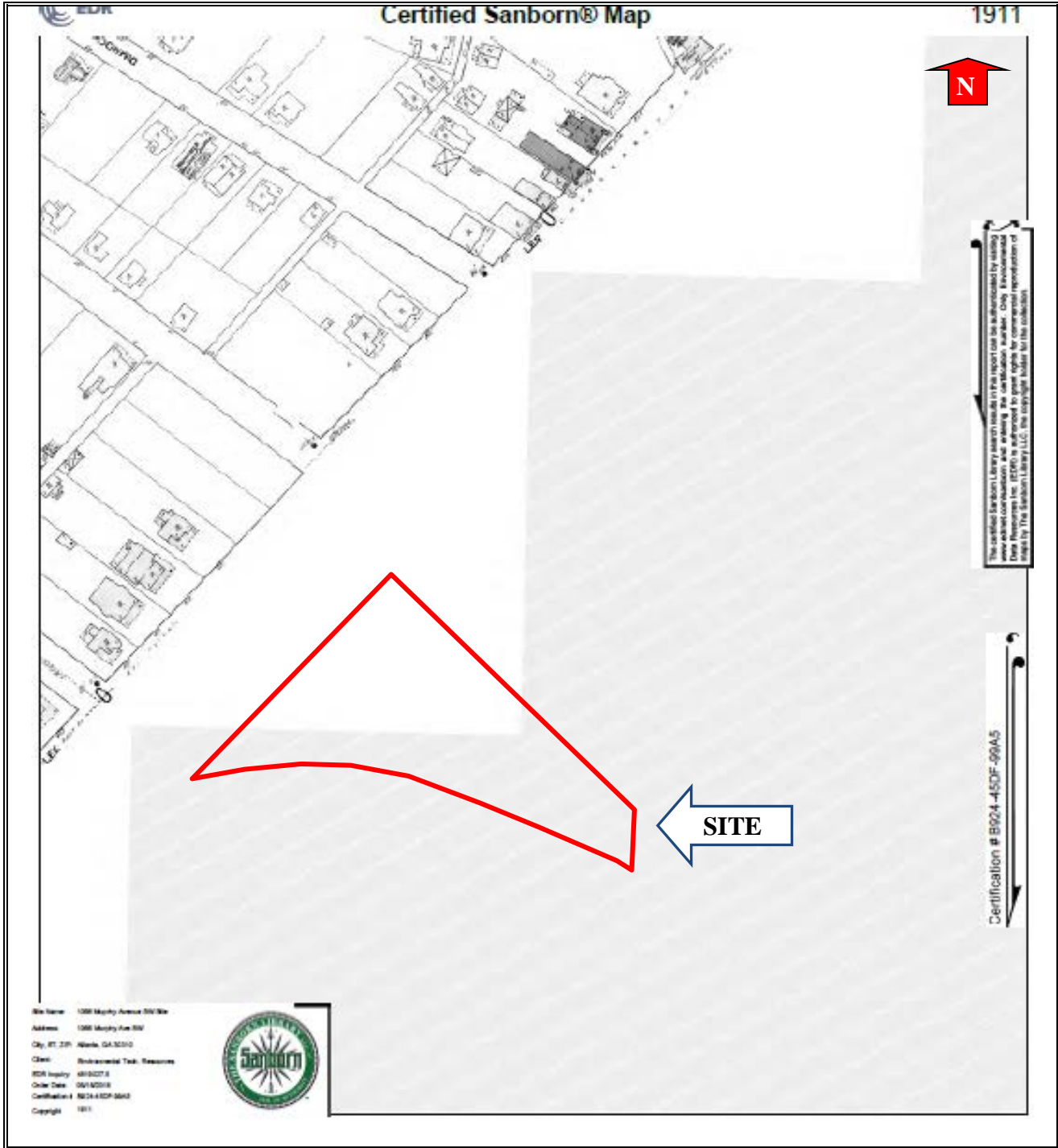
ALSO DESCRIBED AS:

All that tract or parcel of land lying and being in the City of Atlanta, and in Land Lot 119 of the 14th District of Fulton County, Georgia, and more particularly described as follows:

BEGINNING at a point on the right of way of the southeast side of Murphy Avenue, 463.91 feet southeast of the intersection of said right of way with the right of way of Sylvia Road (N/A/S Abby Street), said point being the point of beginning and marked with an iron pin; thence south 43 degrees 4 minutes 13 seconds east 78.23 feet to an iron pin; thence north 48 degrees 55 minutes 44 seconds east 21.37 feet to an iron pin; thence south 43 degrees 4 minutes 13 seconds east 141.77 feet to an iron pin; thence south 46 degrees 52 minutes 37 seconds west 129.95 feet to an iron pin; thence north 48 degrees 17 minutes 26 seconds west along the arch of a curve 19.95 feet, the radius of which is 452.774 degrees (or a chord distance of 19.95 feet to a point); thence north 43 degrees 5 minutes 7 seconds west 200.04 feet to an iron pin found on the southeast right of way of Murphy Avenue; thence south 46 degrees, 48 minutes 17 seconds west 110.25 feet to an iron pin on the southeast right of way of Murphy Avenue, said point being the point of beginning, being improved property known as Nos. 1088-1096 Murphy Avenue, southwest, according to the present system of numbering houses in the City of Atlanta, Georgia.

Together with all of Grantor's right, title, and interest in and to all public and private rights-of-ways adjacent to the above-described property, including without limitation the area of any abandoned roadways not included in the above legal descriptions.

APPENDIX E – HISTORICAL RESOURCES



Sanborn Fire Insurance Map 1911

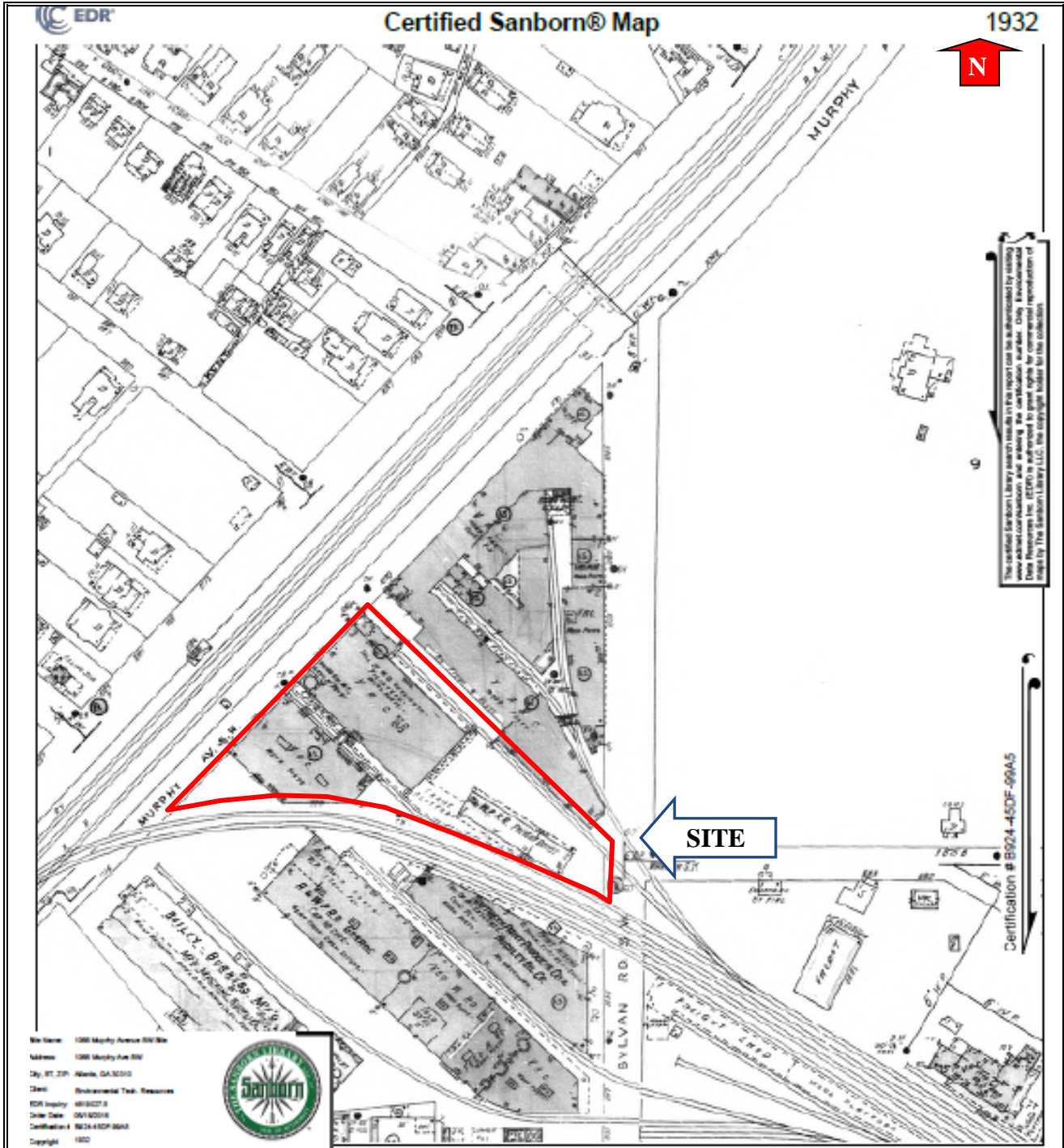
Source: EDR

Environmental Technology Resources, Inc.
 4780 Ashford Dunwoody Road
 Suite A-456
 Atlanta, Georgia 30338
 (770) 888-8181

Project Name:
 1088, 1100 Murphy Ave & 1127 Sylvan Rd
 Atlanta, Georgia

Project No.: 16-115





Sanborn Fire Insurance Map 1932

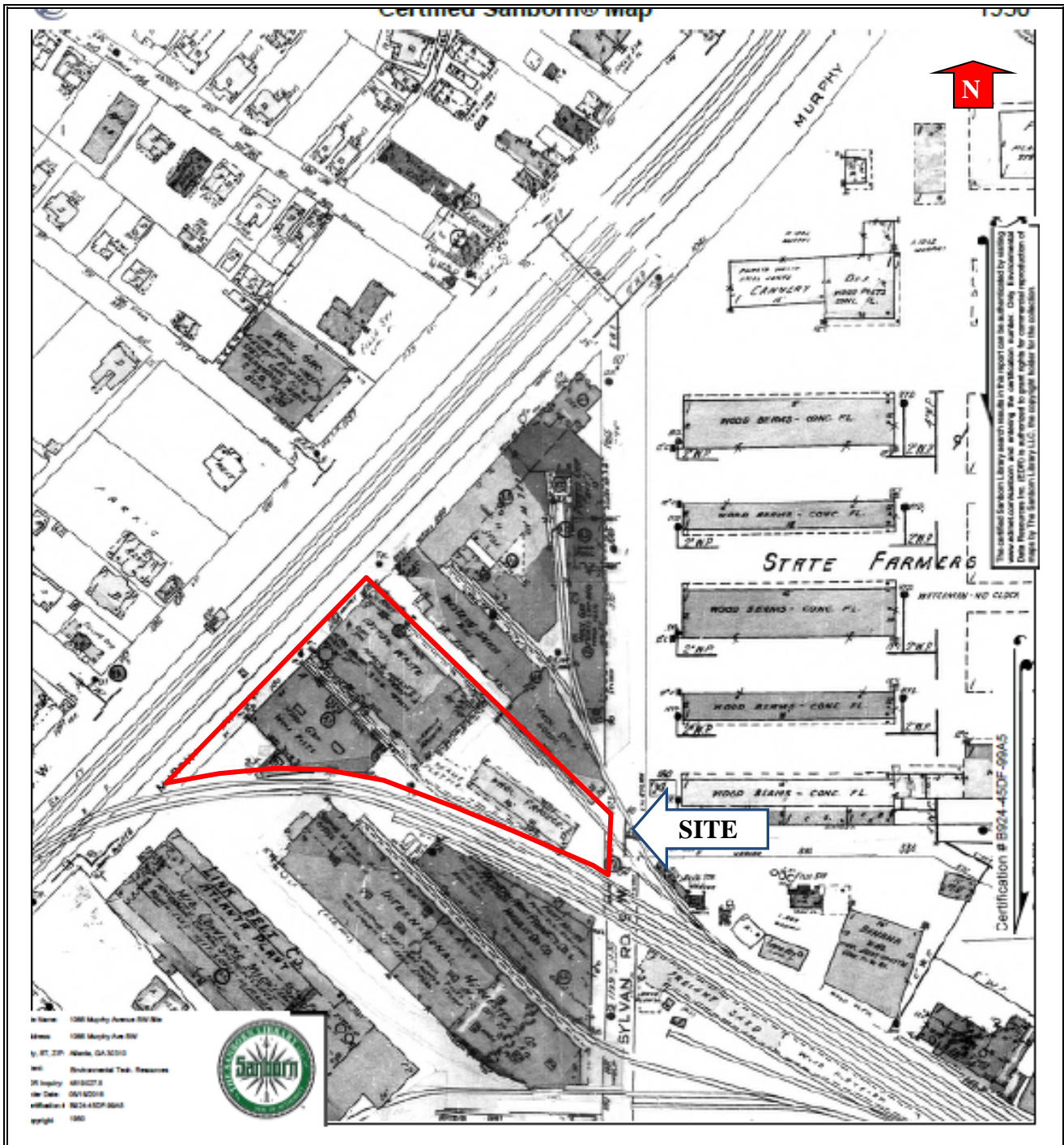
Source: EDR

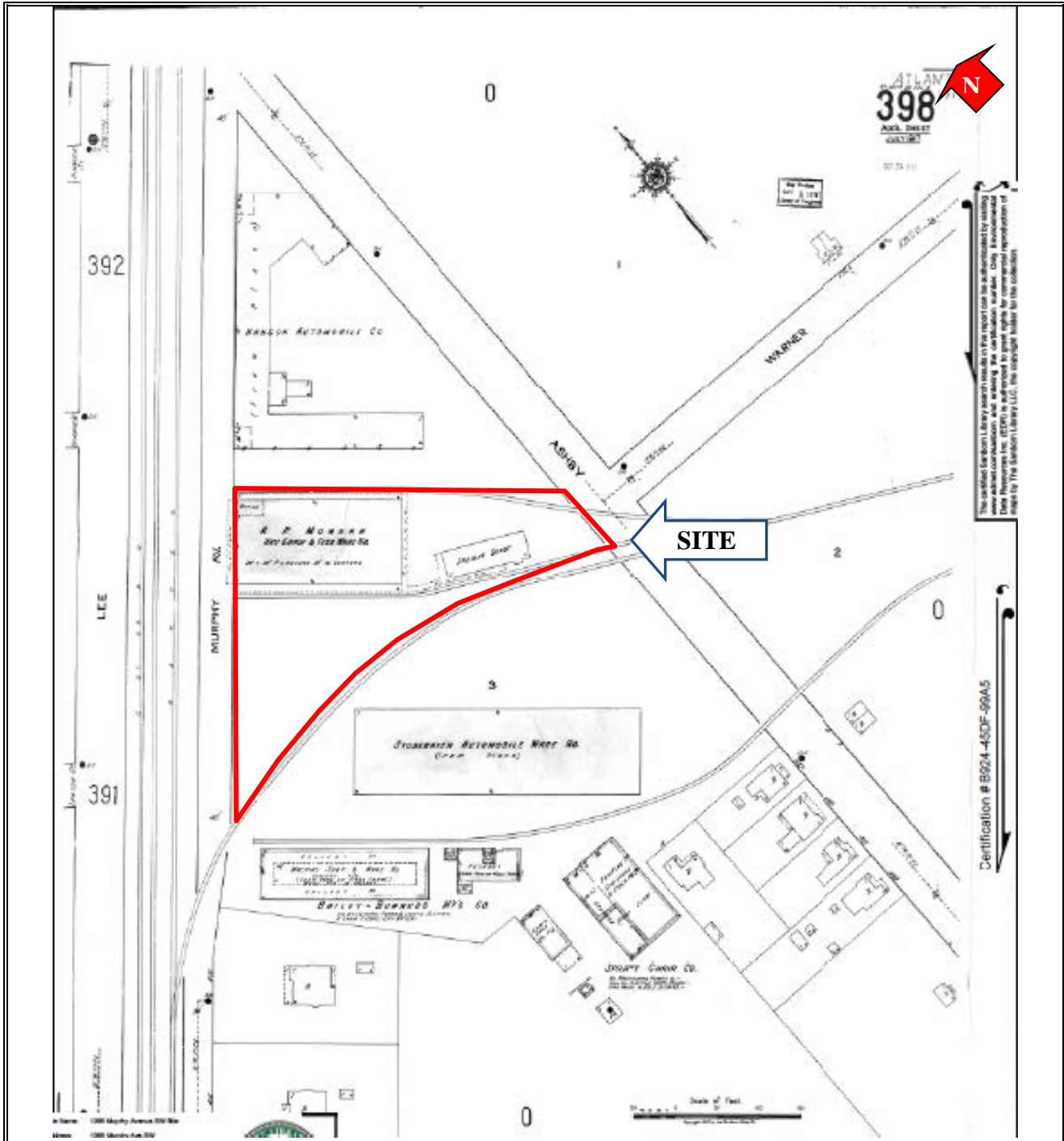
Environmental Technology Resources, Inc.
4780 Ashford Dunwoody Road
Suite A-456
Atlanta, Georgia 30338
(770) 888-8181

Project Name:
1088, 1100 Murphy Ave & 1127 Sylvan Rd
Atlanta, Georgia

Project No.: 16-115







Sanborn Fire Insurance Map 1962

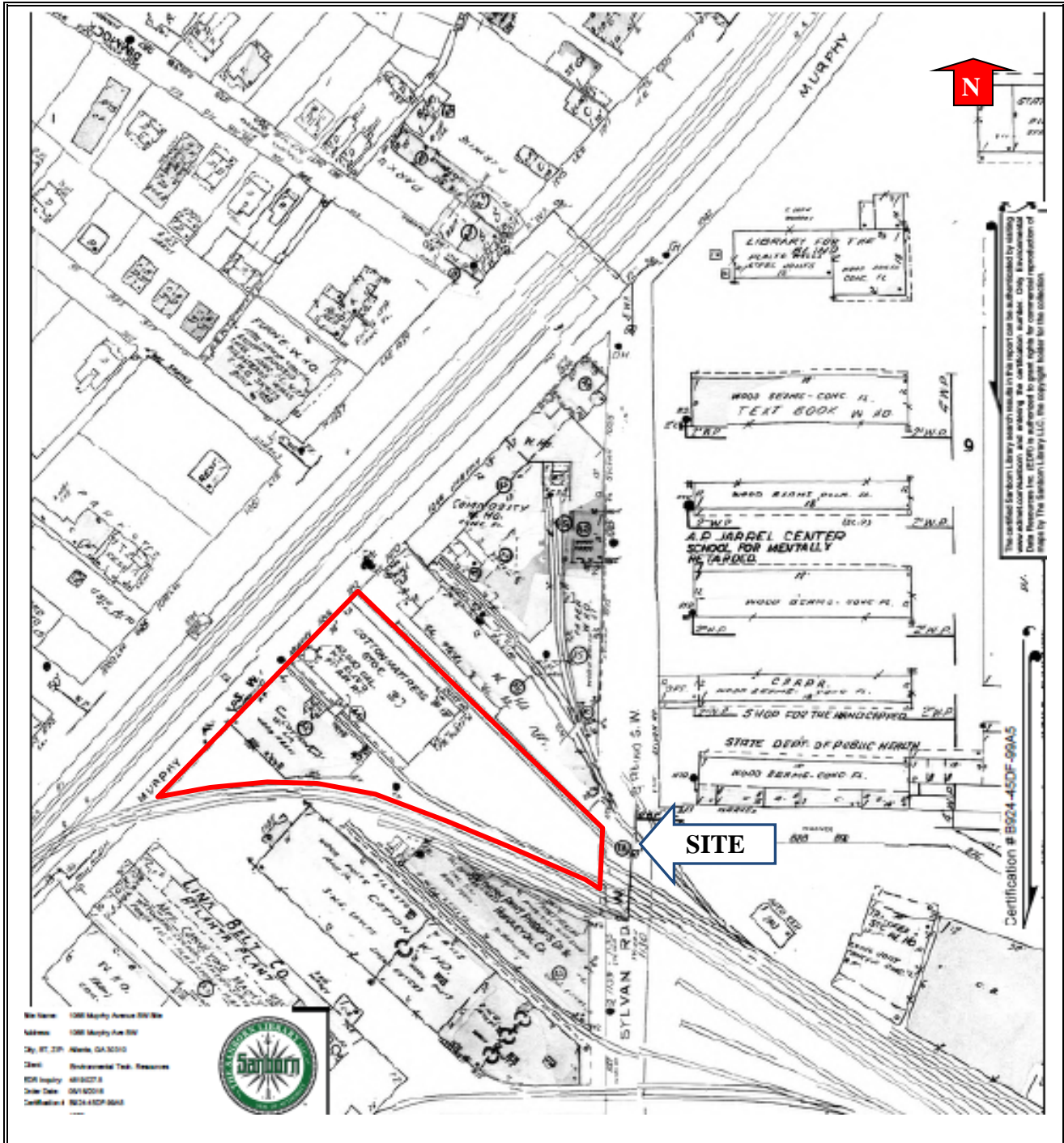
Source: EDR

Environmental Technology Resources, Inc.
4780 Ashford Dunwoody Road
Suite A-456
Atlanta, Georgia 30338
(770) 888-8181

Project Name:
1088, 1100 Murphy Ave & 1127 Sylvan Rd
Atlanta, Georgia

Project No.: 16-115





Sanborn Fire Insurance Map 1978

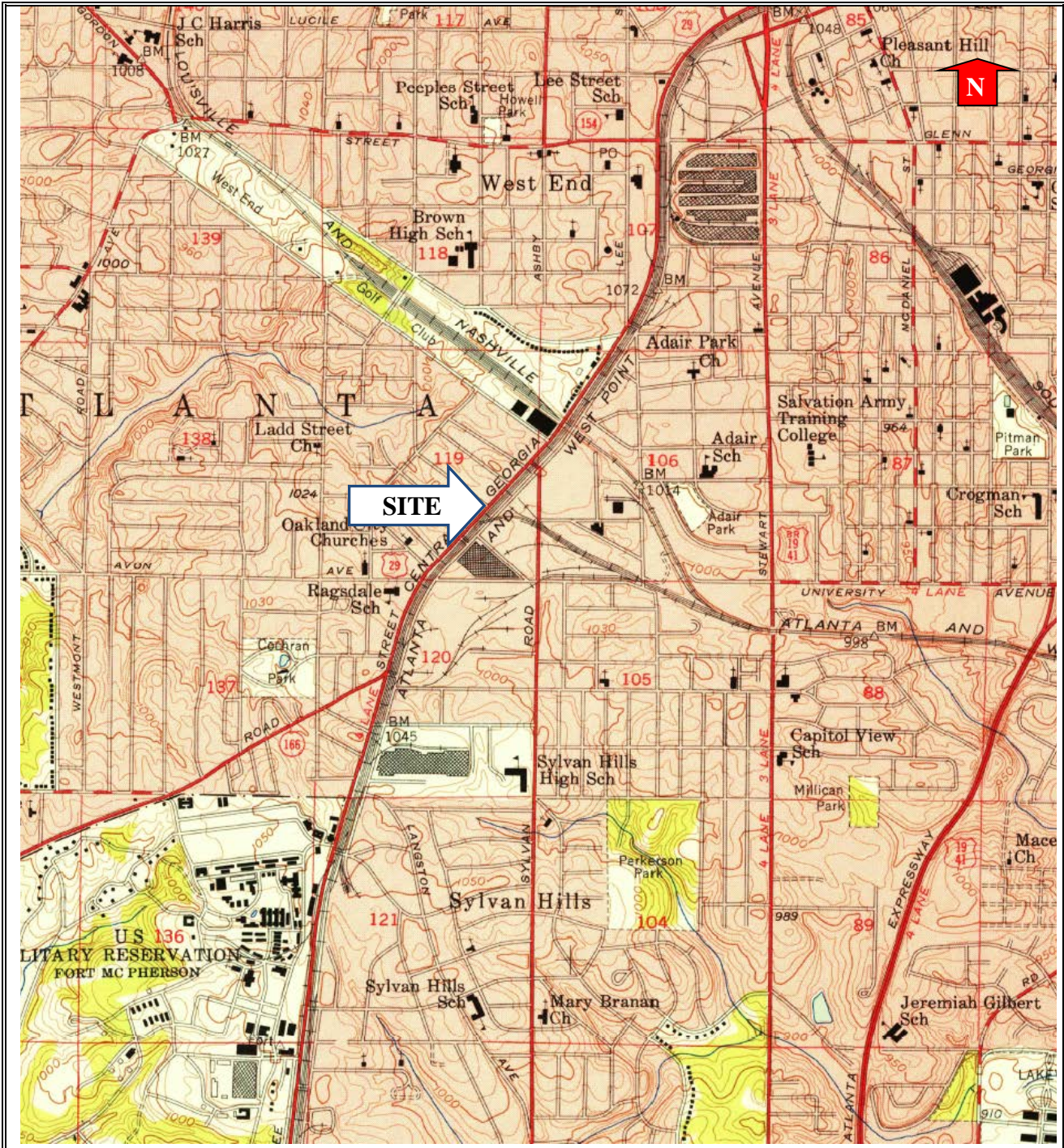
Source: EDR

Environmental Technology Resources, Inc.
 4780 Ashford Dunwoody Road
 Suite A-456
 Atlanta, Georgia 30338
 (770) 888-8181

Project Name:
 1088, 1100 Murphy Ave & 1127 Sylvan Rd
 Atlanta, Georgia

Project No.: 16-115





Historic USGS Topographic Map 1954

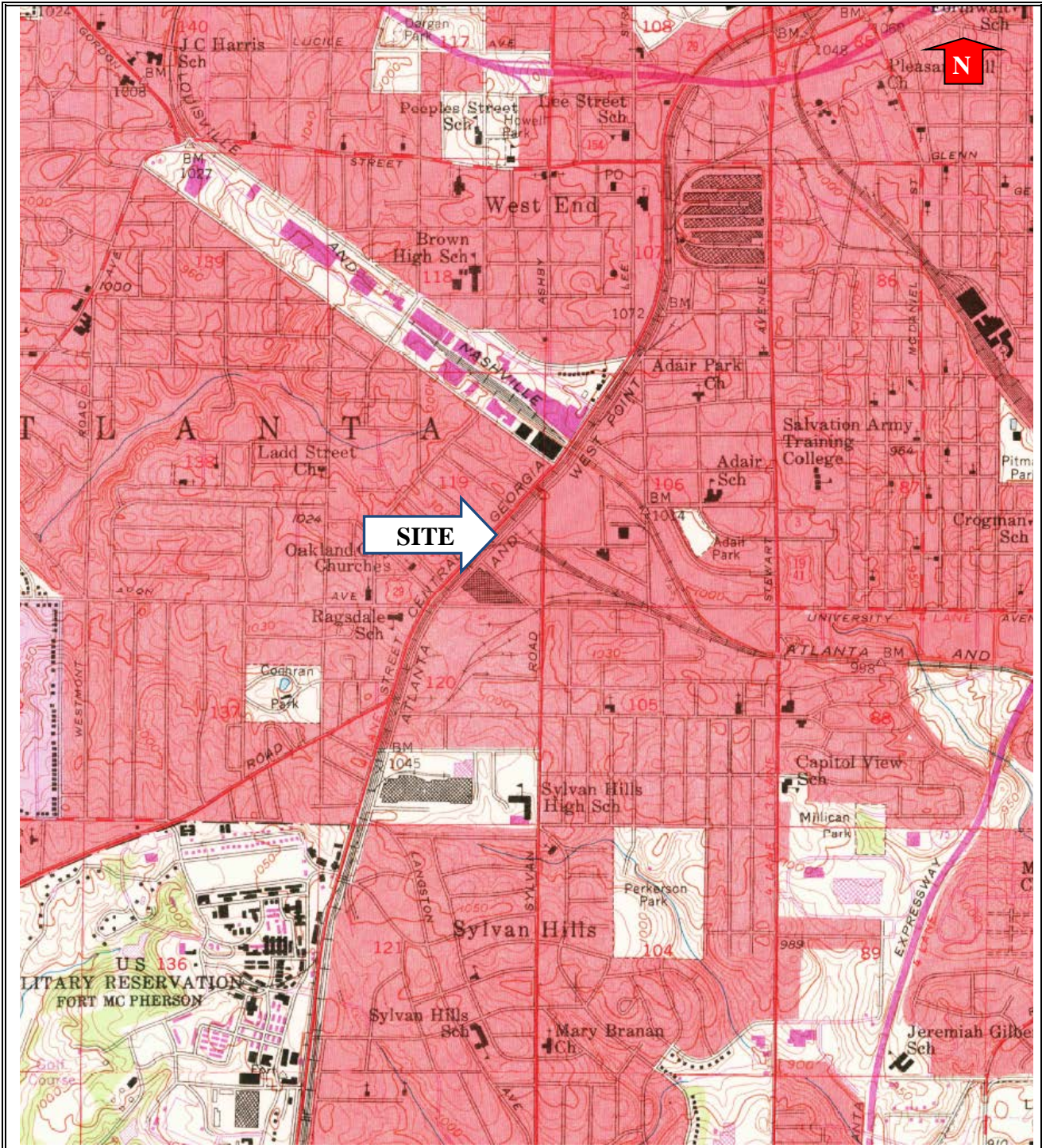
Source: USGS
Southwest Atlanta, GA 7.5' Quadrangle

Environmental Technology Resources, Inc.
 4780 Ashford Dunwoody Road
 Suite A-456
 Atlanta, Georgia 30338
 (770) 888-8181

Project Name:
 1088, 1100 Murphy Ave & 1127 Sylvan Rd
 Atlanta, Georgia

Project No.: 16-115





Historic USGS Topographic Map 1968

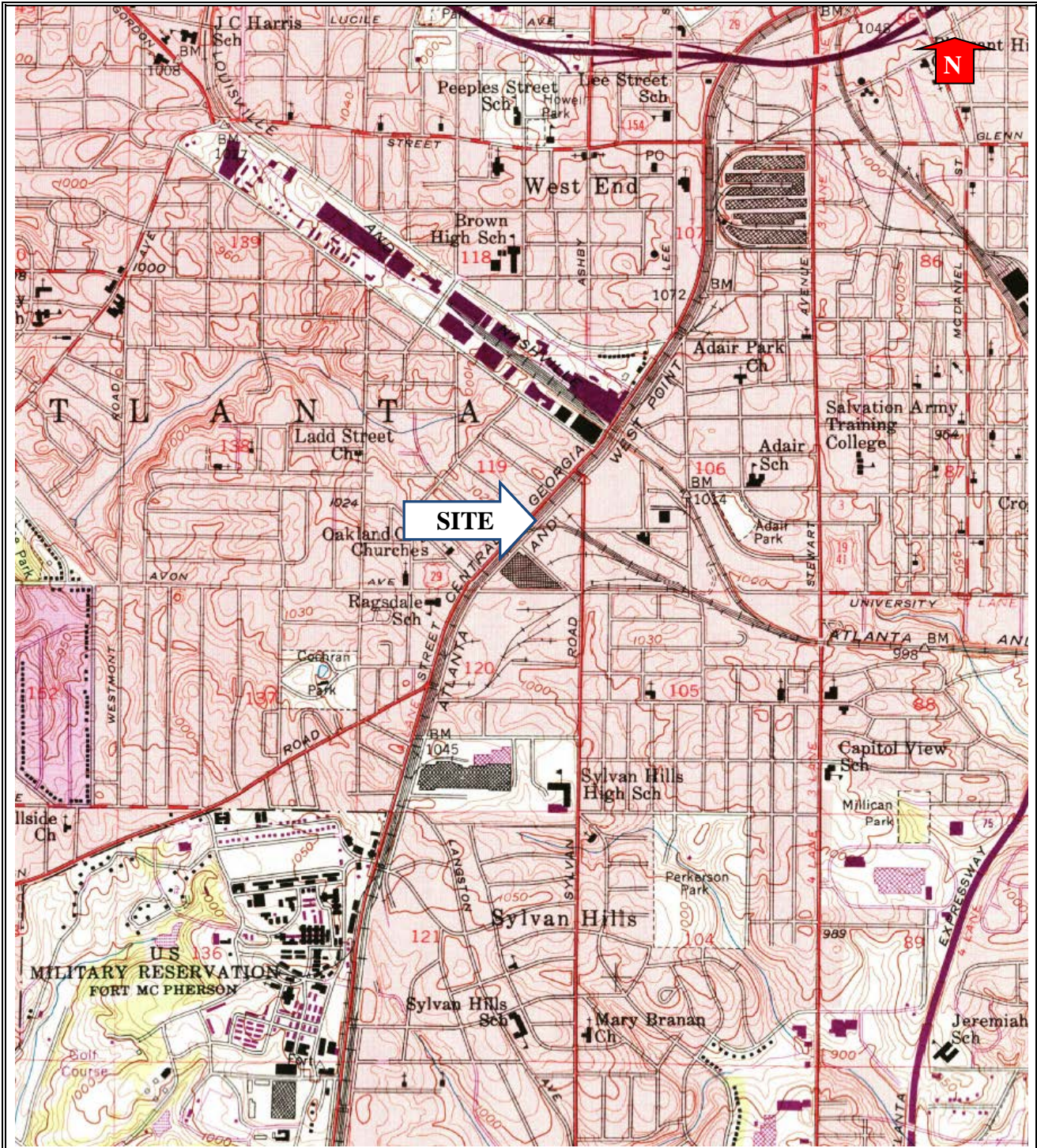
Source: USGS
Southwest Atlanta, GA 7.5' Quadrangle

Environmental Technology Resources, Inc.
4780 Ashford Dunwoody Road
Suite A-456
Atlanta, Georgia 30338
(770) 888-8181

Project Name:
1088, 1100 Murphy Ave & 1127 Sylvan Rd
Atlanta, Georgia

Project No.: 16-115





Historic USGS Topographic Map 1973

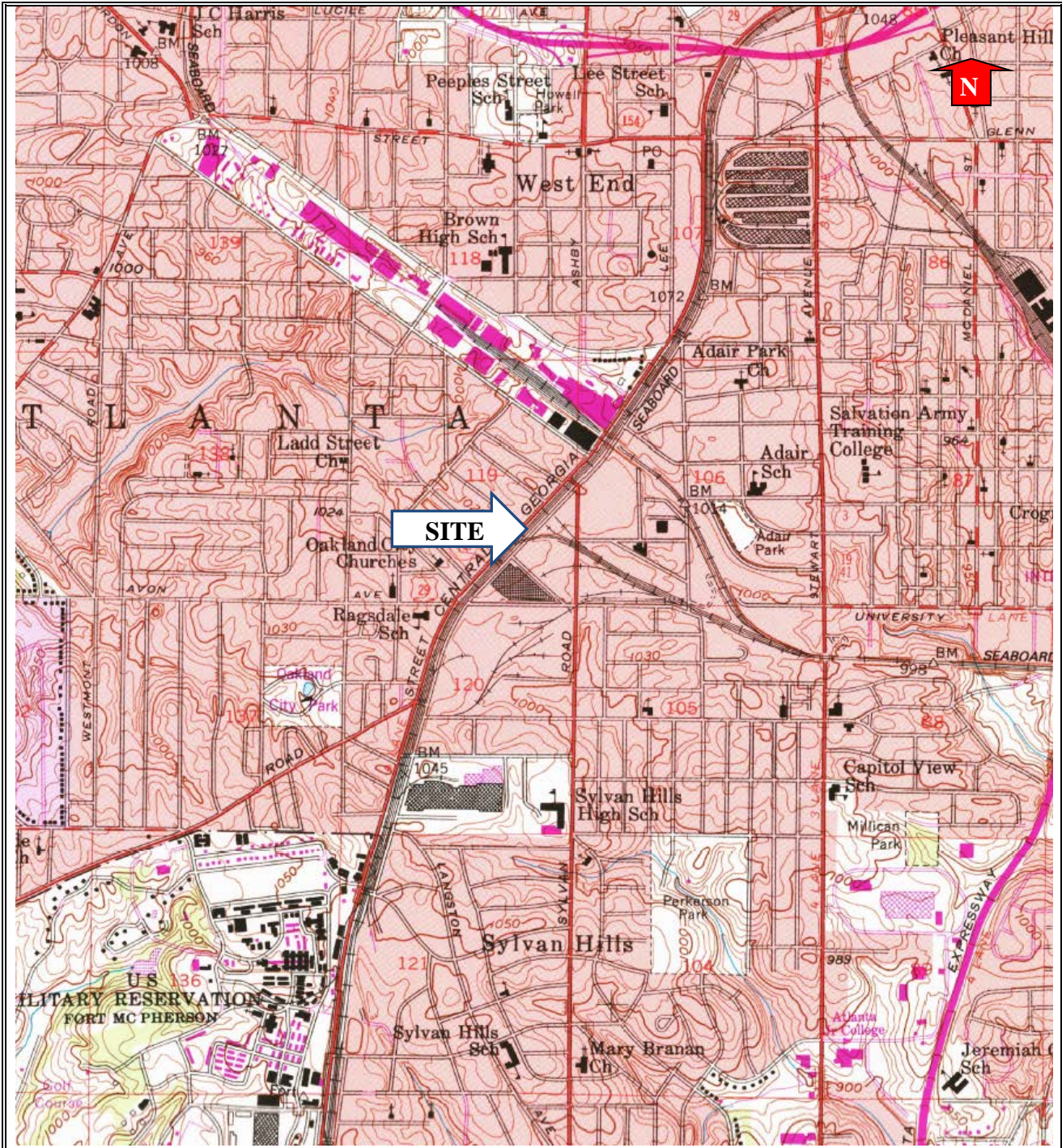
Source: USGS
Southwest Atlanta, GA 7.5' Quadrangle

Environmental Technology Resources, Inc.
 4780 Ashford Dunwoody Road
 Suite A-456
 Atlanta, Georgia 30338
 (770) 888-8181

Project Name:
 1088, 1100 Murphy Ave & 1127 Sylvan Rd
 Atlanta, Georgia

Project No.: 16-115





Historic USGS Topographic Map 1983

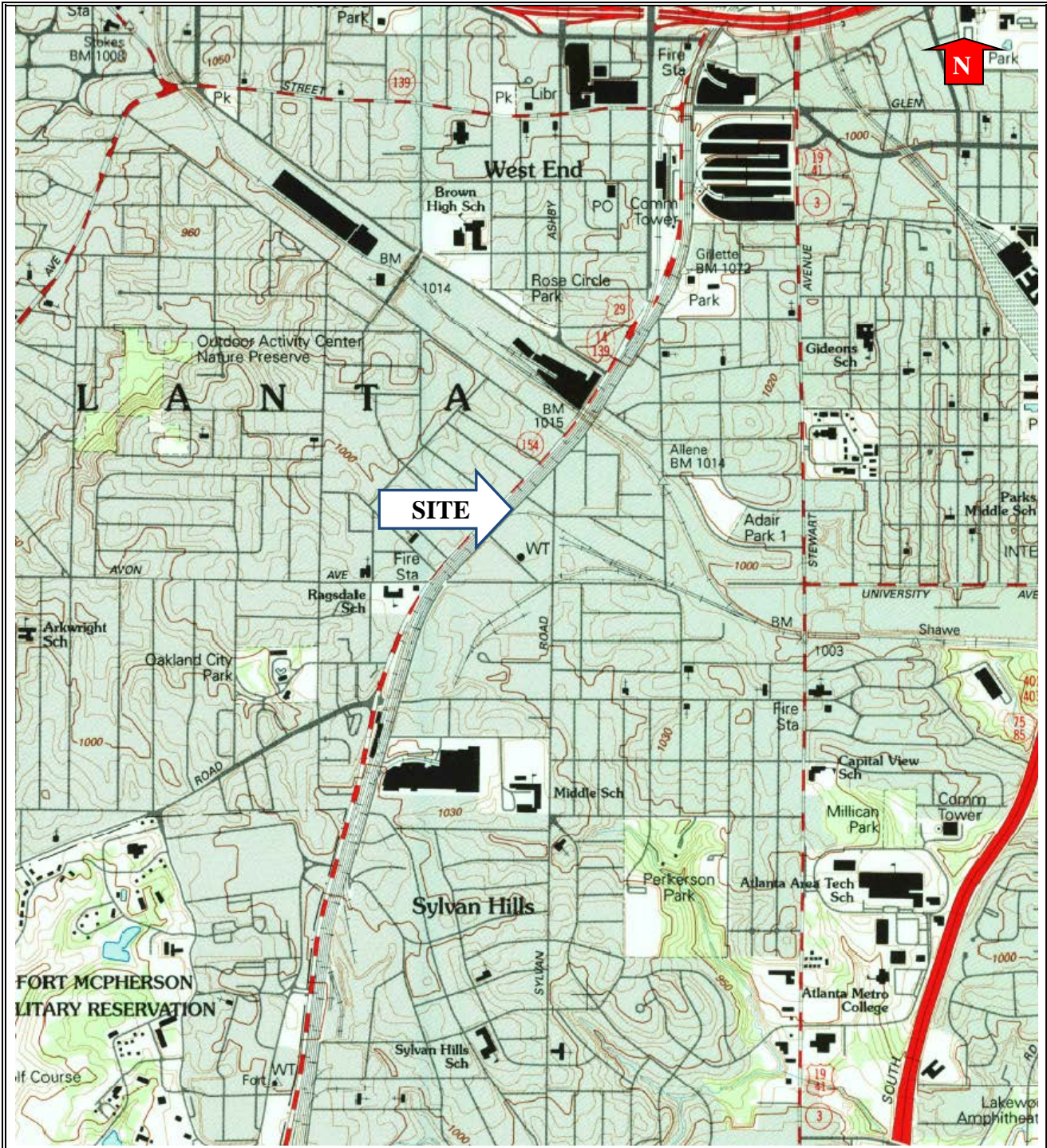
Source: USGS
Southwest Atlanta, GA 7.5' Quadrangle

Environmental Technology Resources, Inc.
 4780 Ashford Dunwoody Road
 Suite A-456
 Atlanta, Georgia 30338
 (770) 888-8181

Project Name:
 1088, 1100 Murphy Ave & 1127 Sylvan Rd
 Atlanta, Georgia

Project No.: 16-115





Historic USGS Topographic Map 1993

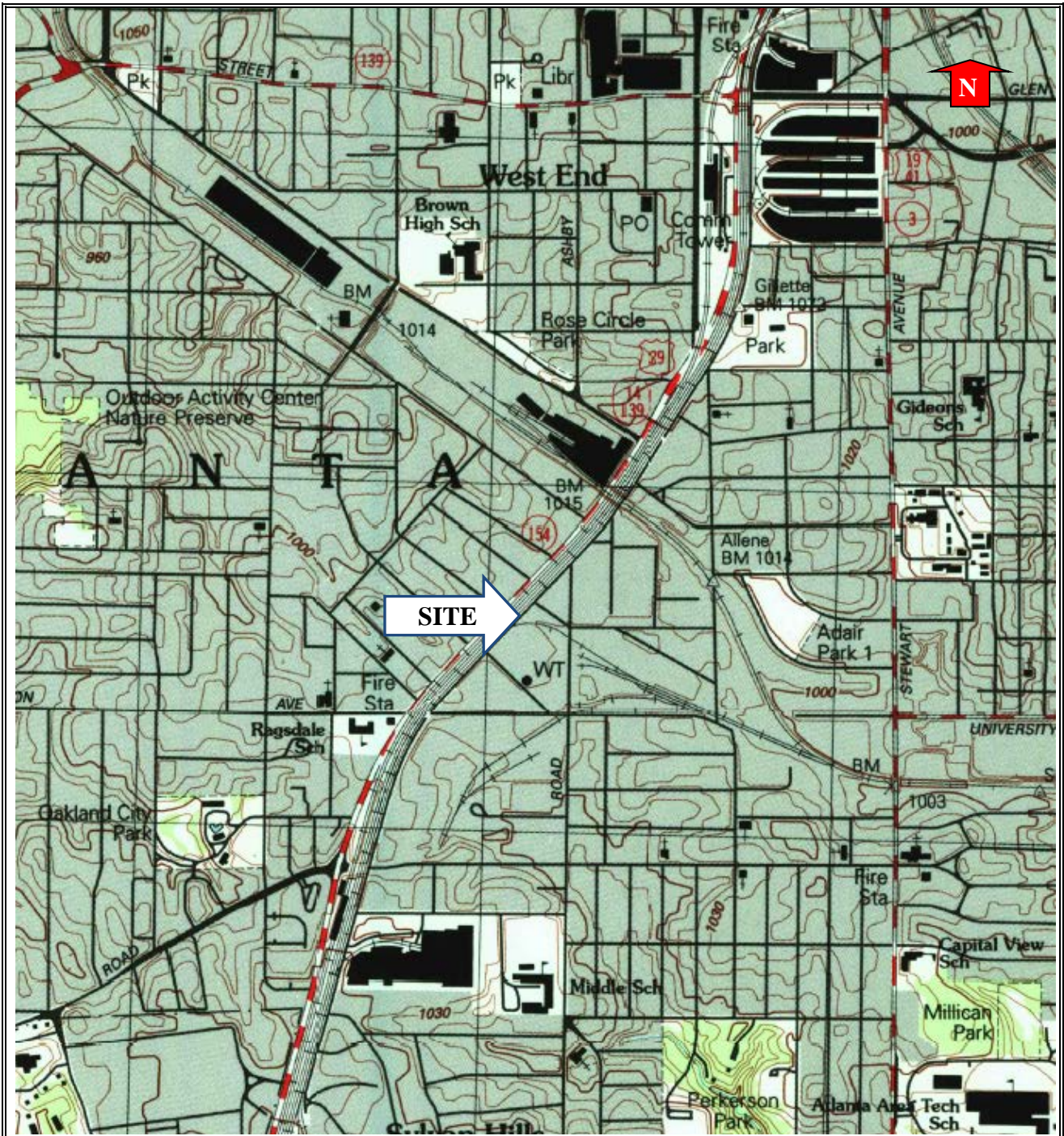
Source: USGS
Southwest Atlanta, GA 7.5' Quadrangle

Environmental Technology Resources, Inc.
 4780 Ashford Dunwoody Road
 Suite A-456
 Atlanta, Georgia 30338
 (770) 888-8181

Project Name:
 1088, 1100 Murphy Ave & 1127 Sylvan Rd
 Atlanta, Georgia

Project No.: 16-115





Historic USGS Topographic Map 1997

Source: USGS
Southwest Atlanta, GA 7.5' Quadrangle

Environmental Technology Resources, Inc.
 4780 Ashford Dunwoody Road
 Suite A-456
 Atlanta, Georgia 30338
 (770) 888-8181

Project Name:
 1088, 1100 Murphy Ave & 1127 Sylvan
 Rd Atlanta, Georgia

Project No.: 16-115





Historical Aerial Photograph
1938

Source: UGA Map Library

Environmental Technology Resources, Inc.
4780 Ashford Dunwoody Road
Suite A-456
Atlanta, Georgia 30338
(770) 888-8181

Project Name:
1088, 1100 Murphy Ave & 1127 Sylvan Rd
Atlanta, Georgia

Project No.: 16-115





Historical Aerial Photograph 1960

Source: UGA Map Library

Environmental Technology Resources, Inc.
4780 Ashford Dunwoody Road
Suite A-456
Atlanta, Georgia 30338
(770) 888-8181

Project Name:
1088, 1100 Murphy Ave & 1127 Sylvan Rd
Atlanta, Georgia

Project No.: 16-115





Historical Aerial Photograph 1972

Source: UGA Map Library

Environmental Technology Resources, Inc.
4780 Ashford Dunwoody Road
Suite A-456
Atlanta, Georgia 30338
(770) 888-8181

Project Name:
1088, 1100 Murphy Ave & 1127 Sylvan Rd
Atlanta, Georgia

Project No.: 16-115





Historical Aerial Photograph 1993

Source: Google Earth™

Environmental Technology Resources, Inc.
4780 Ashford Dunwoody Road
Suite A-456
Atlanta, Georgia 30338
(770) 888-8181

Project Name:
1088, 1100 Murphy Ave & 1127 Sylvan Rd
Atlanta, Georgia

Project No.: 16-115





Historical Aerial Photograph 1999

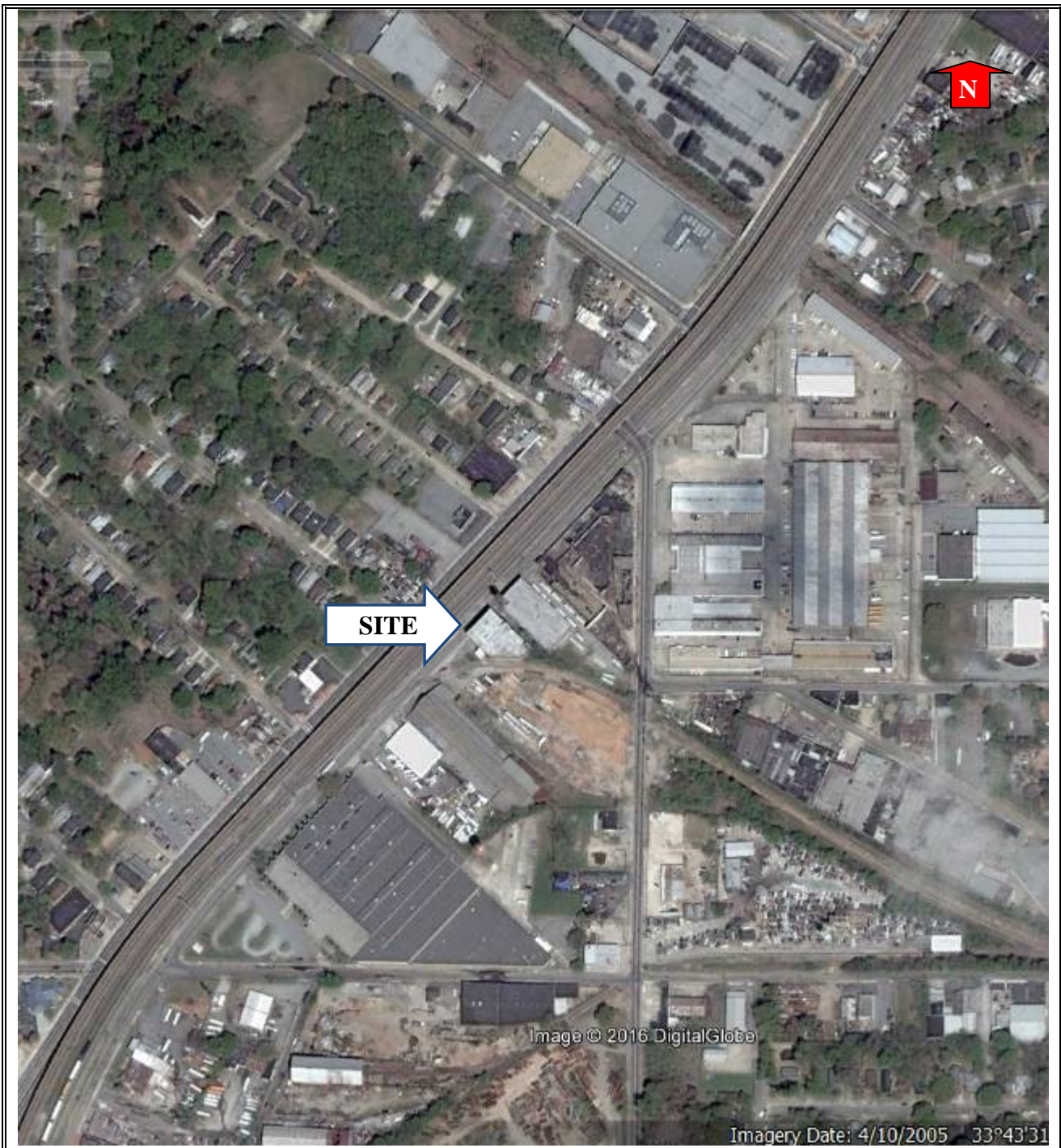
Source: Google Earth™

Environmental Technology Resources, Inc.
4780 Ashford Dunwoody Road
Suite A-456
Atlanta, Georgia 30338
(770) 888-8181

Project Name:
1088, 1100 Murphy Ave & 1127 Sylvan Rd
Atlanta, Georgia

Project No.: 16-115





Historical Aerial Photograph 2005

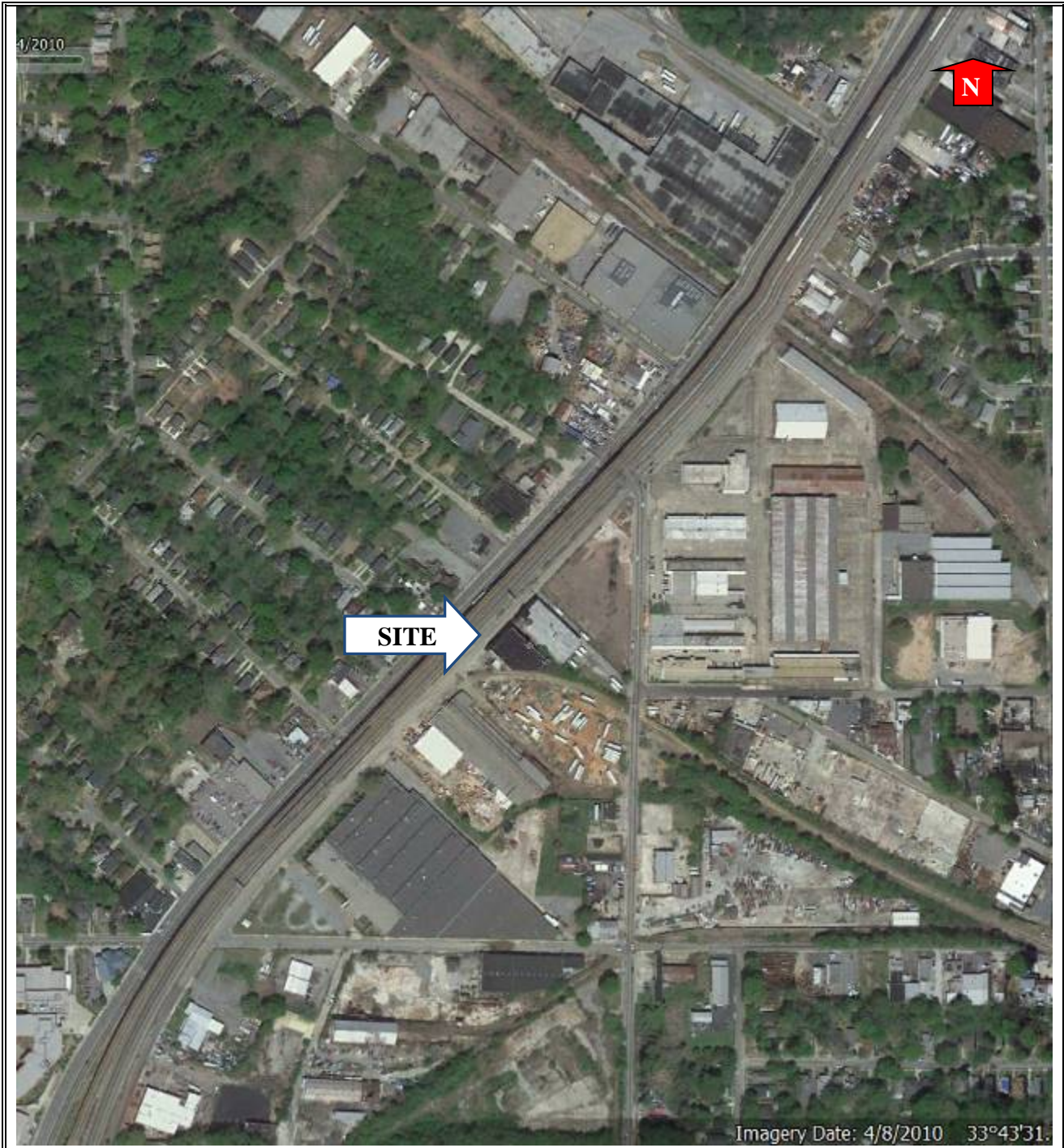
Source: Google Earth™

Environmental Technology Resources, Inc.
4780 Ashford Dunwoody Road
Suite A-456
Atlanta, Georgia 30338
(770) 888-8181

Project Name:
1088, 1100 Murphy Ave & 1127 Sylvan Rd
Atlanta, Georgia

Project No.: 16-115





Historical Aerial Photograph 2010

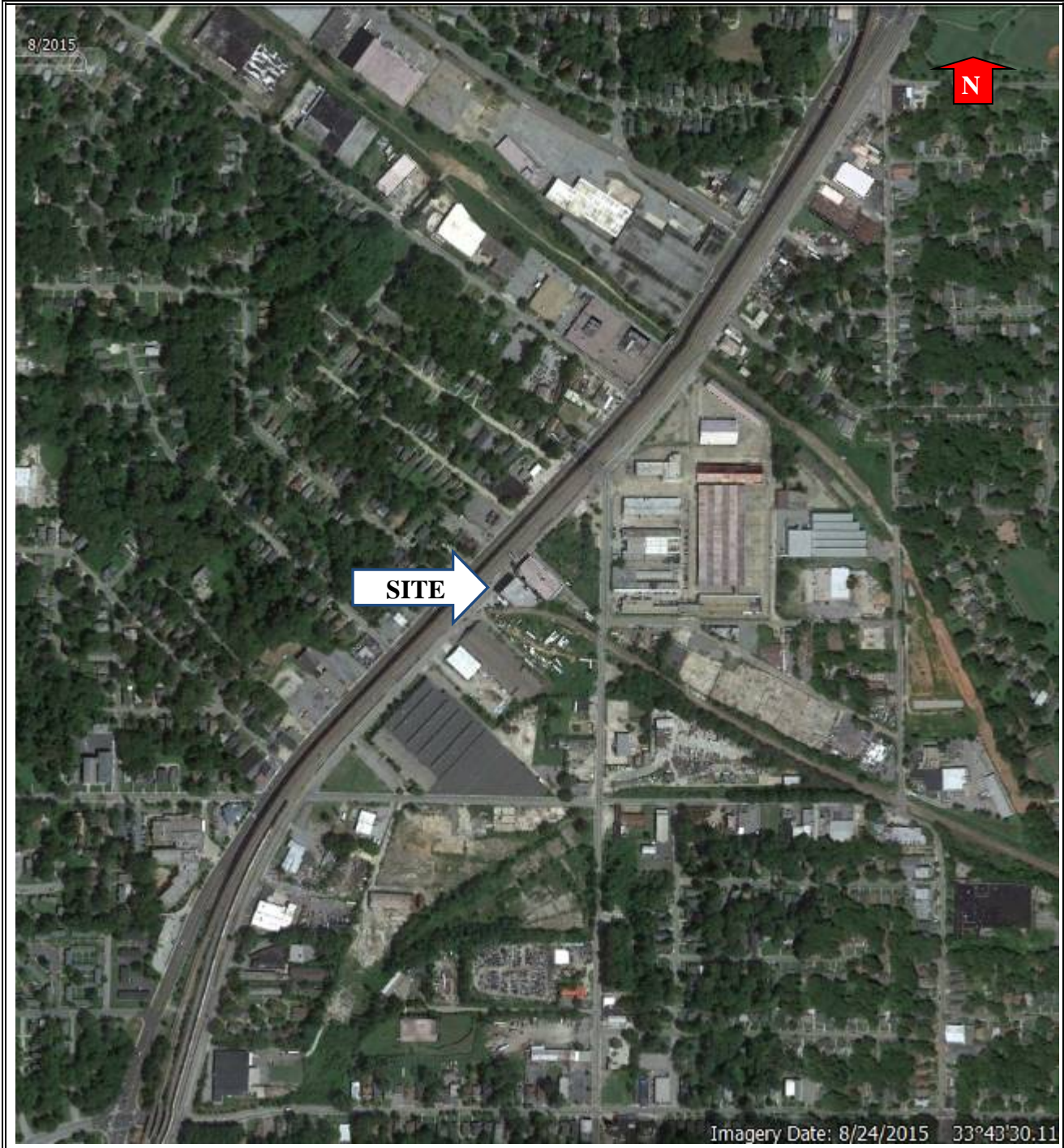
Source: Google Earth™

Environmental Technology Resources, Inc.
4780 Ashford Dunwoody Road
Suite A-456
Atlanta, Georgia 30338
(770) 888-8181

Project Name:
1088, 1100 Murphy Ave & 1127 Sylvan Rd
Atlanta, Georgia

Project No.: 16-115





Historical Aerial Photograph 2015

Source: Google Earth™

Environmental Technology Resources, Inc.
4780 Ashford Dunwoody Road
Suite A-456
Atlanta, Georgia 30338
(770) 888-8181

Project Name:
1088, 1100 Murphy Ave & 1127 Sylvan Rd
Atlanta, Georgia

Project No.: 16-115



APPENDIX F – ASTM 1527 USER QUESTIONNAIRE

ASTM Practice E 1527-13
User Questionnaire

In order to qualify for one of the Landowner Liability Protections (LLPs) offered by the Small Business Liability Relief and Brownfields Revitalization Acts of 2001 (the "Brownfields Amendments"), the user must provide the following information (if available) to the environmental professional. Failure to provide this information could result in a determination that "all appropriate inquiry" is not complete.

Description of Site

Property Information

1. Are you aware of any environmental cleanup liens against the property that are filed or recorded under federal, tribal, state or local law? (40 CFR 312.25)? *No*
2. Are you aware of any activity and land use limitation (AULs), such as engineering controls, land use restrictions or institutional controls that are in place at the site and/or have been filed or recorded in a registry under federal, tribal, state or local law (40 CFR 312.26)? *No*
3. As the user of this ESA do you have any specialized knowledge or experience related to the property or nearby properties? For example, are you involved in the same line of business as the current or former occupants of the property or an adjoining property so that you would have specialized knowledge of the chemicals and processes used by this type of business (40 CFR 312.28)? *No*
4. Does the purchase price being paid for the property reasonably reflect the fair market value of the property? If you conclude that there is a difference, have you considered whether the lower purchase price is because contamination is known or believed to be present at the property (40CFR 312.29)? *Yes*
5. Are you aware of commonly known or reasonably ascertainable information about the property that would help the environmental professional to identify conditions indicative of releases or threatened release? For example, as user:
 - a. Do you know the past uses or tenants of the property? If so, please describe and provide approximate dates. *No*
 - b. Do you know of specific chemicals that are present or once were present at the property? *No*
 - c. Do you know of spills or other chemical releases that have taken place at the property? *No*
 - d. Do you know of any environmental cleanups that have taken place at the property? *No*
6. As user of this ESA, based on your knowledge and experience related to the property, are there any obvious indicators that point to the presence or likely presence of contamination at the property? *No*

Questionnaire Completed by (Please Print Name):

Sean Donahue

Preparer represents that to the best of the preparer's knowledge, the above statements and facts are true and correct and to the best of the preparer's actual knowledge no material facts have been suppressed or misstated.

Signature

Sean Donahue

Date

8/3/18